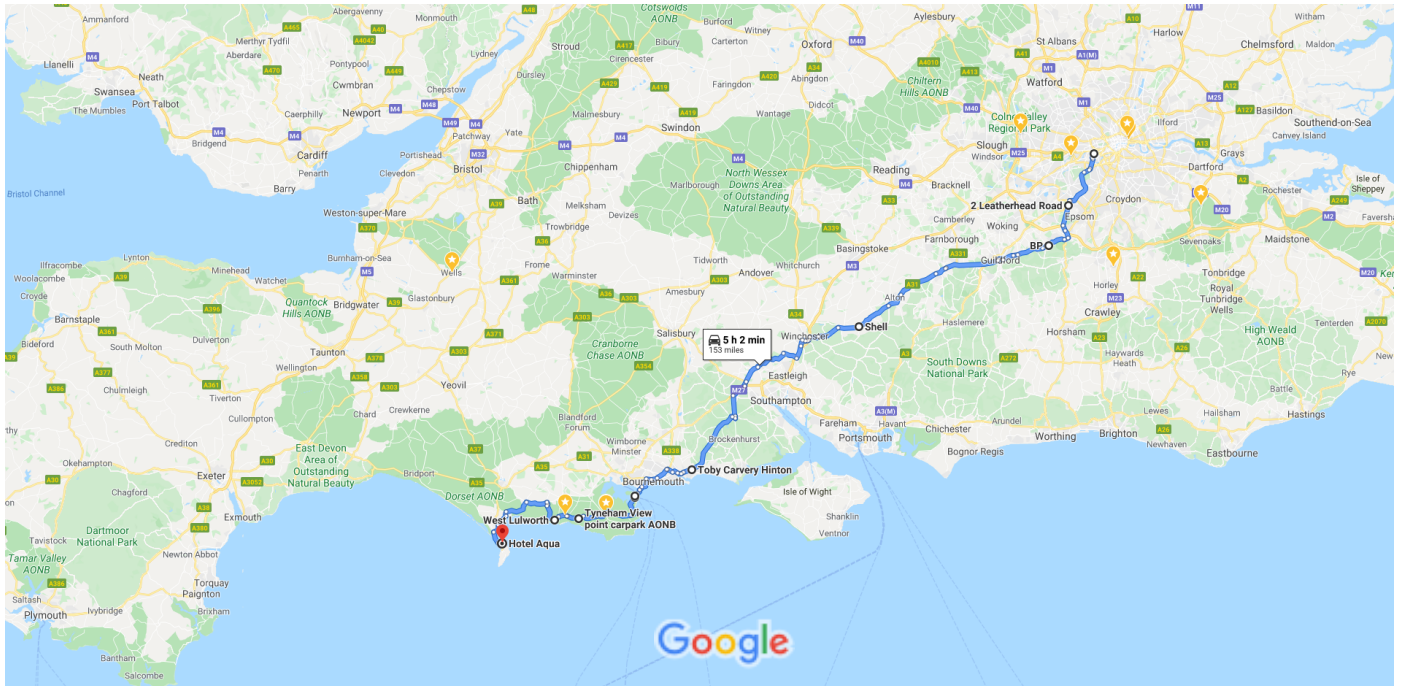




# London to Hotel Aqua, Drive 153 miles, 5 h 2 min Castletown, Portland DT5 1BD

Day 1 long but joyful ride to Portland, alternative to ride via Corfe and Lulworth




Map data ©2020 Google 20 km



## Get on Kingston Rd/A3 from Lillie Rd/A3218, Munster Rd and A219

14 min (3.5 mi)


- ↑ 1. Head west on Chesson Rd towards Normand Rd  
92 ft
- ↶ 2. Turn left onto Normand Rd  
174 ft
- ↶ 3. Normand Rd turns left and becomes Bramber Rd  
315 ft
- 📍 4. At the roundabout, take the 2nd exit onto Mulgrave Rd  
420 ft
- ↷ 5. Turn right onto Lillie Rd/A3218  
0.4 mi
- 📍 6. At the roundabout, take the 1st exit onto Munster Rd/A3219  
0.4 mi
- 📍 [Go through 1 roundabout](#)  
0.4 mi
- ↷ 7. Turn right onto Wardo Ave  
0.2 mi

-  8. Turn left onto Fulham Palace Rd/A219  


---

 0.3 mi
-  9. At the roundabout, take the 2nd exit onto Fulham High St/A219  
 Continue to follow A219  




---

 1.7 mi
-  10. At the roundabout, take the 3rd exit onto the A3 slip road to S.Circular/A205 (W)/A316/M3/M4/Portsmouth/Guildford  




---

 0.3 mi


### Continue on A3 to Chessington

- 
- 14 min (8.5 mi)
-  11. Merge onto Kingston Rd/A3  
 Continue to follow A3  



---

 0.9 mi
  -  12. Continue straight onto Roehampton Vale/A3  
 Continue to follow A3  



---

 6.5 mi
  -  13. Take the exit towards Dorking/A24/L'head/A243  



---

 213 ft
  -  14. Merge onto Hook Rise S  


---

 0.2 mi
  -  15. At the roundabout, take the 2nd exit onto Hook Rd/A243  



---

 0.8 mi
  -  16. At the roundabout, take the 3rd exit onto Mansfield Rd  




---

 404 ft

### Drive to Chessington Parade

- 
- 22 s (164 ft)
-  17. Turn left towards Chessington Parade  


---

 39 ft
  -  18. Turn left onto Chessington Parade  
 Destination will be on the right  



---

 125 ft

28 min (12.1 mi)

## 2 Leatherhead Rd

Chessington KT9 2HW


-  19. Head south-east on Chessington Parade towards Leatherhead Rd/A243  


---



 13 s (105 ft)

## Follow A243 and Leatherhead By-Pass Rd to A246 in Leatherhead


13 min (6.6 mi)

-  20. Turn left onto Leatherhead Rd/A243  



---

 85 ft
-  21. At the roundabout, take the 4th exit and stay on Leatherhead Rd/A243  
 Continue to follow A243  



---

 3.5 mi
-  22. At the roundabout, take the 1st exit and stay on A243  


---

 0.9 mi
-  23. At the roundabout, take the 2nd exit onto Leatherhead By-Pass Rd/A243  


---


 1.4 mi
-  24. At Beaverbrook Roundabout, take the 2nd exit onto Leatherhead By-Pass Rd/A24  


---



 0.8 mi

## Follow A246 to Guildford Rd in Great Bookham

6 min (3.0 mi)

-  25. At the roundabout, take the 2nd exit onto A246  


---

 3.0 mi
-  26. Slight left onto Guildford Rd  
 Destination will be on the left  


---

 59 ft


19 min (9.6 mi)

## BP


Guildford Rd, Great Bookham, Leatherhead KT23 4HB

## Take Guildford Rd, A246 and Epsom Rd to Farnham Rd/A31 in Guildford


20 min (9.3 mi)

-  27. Head west on Guildford Rd towards A246  



---

 1.1 mi
-  28. Continue onto A246  


---



 4.5 mi
-  29. Continue onto Epsom Rd/A25  


---


 0.7 mi
-  30. At the roundabout, take the 2nd exit and stay on Epsom Rd/A25  


---


 2.0 mi

-  31. Turn right onto Waterden Rd/A246  
 Continue to follow A246  



---

 0.7 mi
-  32. At the roundabout, take the 1st exit onto Onslow St/A322  



---

 141 ft
-  33. Continue straight to stay on Onslow St/A322  


---

 0.3 mi
-  34. Use the 2nd from the left lane to turn slightly right to stay on Onslow St/A322  



---

 89 ft
-  35. Use the left lane to turn right onto Park St/A322  



---

 230 ft


### Drive to A31 in Ropley Dean

- 
- 34 min (27.0 mi)
-  36. Turn left onto Farnham Rd/A31  




---

 8.7 mi
  -  37. Slight left  



---

 0.2 mi
  -  38. Merge onto Farnham By-Pass/A31  




---

 1.9 mi
  -  39. At Coxbridge Roundabout, take the 2nd exit onto Alton Rd/A31  
 Continue to follow A31  


---

 7.0 mi
  -  40. At the roundabout, take the 1st exit and stay on A31  


---

 2.9 mi
  -  41. At the roundabout, take the 3rd exit and stay on A31  
 Destination will be on the left  


---

 6.2 mi



---

 54 min (36.2 mi)

### Shell


















The Dene, Ropley Dean, Alresford SO24 0BG



### Drive from A31, Otterbourne Rd, Poles Ln, A3090 ... and A35 to Christchurch

- 
- 1 h 8 min (44.3 mi)
-  42. Head south-west on The Dene/A31  
 Continue to follow A31  



---

 0.4 mi



-  43. At the roundabout, take the 2nd exit and stay on A31  
3.0 mi
-  44. Slight left towards Alresford Rd/A31  
400 ft
-  45. Continue straight onto Alresford Rd/A31  
3.6 mi
-  46. At Percy Hobbs Roundabout, take the 1st exit onto Petersfield Rd/A31  
1.6 mi
-  47. At Spitfire Roundabout, take the 1st exit onto A31  
0.6 mi
-  48. At the roundabout, take the 1st exit and stay on A31  
0.3 mi
-  49. At the roundabout, take the 1st exit onto Bull Drove  
0.4 mi
-  50. Continue onto Garnier Rd  
0.5 mi
-  51. Turn left onto Kingsgate Rd  
0.1 mi
-  52. Turn left onto St Cross Rd/B3335  
1.0 mi
-  53. At the roundabout, take the 2nd exit onto Otterbourne Rd  
2.1 mi
-  54. At the roundabout, take the 2nd exit onto Poles Ln  
2.4 mi
-  55. Turn left onto Main Rd/A3090  
5.5 mi
-  56. At the roundabout, take the 1st exit onto Southampton Rd/A3090  
0.1 mi
-  57. At the roundabout, take the 3rd exit onto Bypass Rd/A27/A3090  
3.3 mi
-  58. At the roundabout, take the 2nd exit onto Romsey Rd/A36  
0.8 mi
-  59. Turn right onto Romsey Rd/A31  
2.5 mi

- 
**60.** At the roundabout, take the 2nd exit onto Lyndhurst Rd/A337  
 Continue to follow A337  




---

 3.5 mi
- 
**61.** Turn right onto Gosport Ln/A337/A35  


---

 0.4 mi
- 
**62.** Slight right onto Gosport Ln/A35  
 Continue to follow A35  



---

 0.5 mi
- 
**63.** Turn left onto Bournemouth Rd/A35  
 Continue to follow A35  




---

 11.6 mi

**Drive to your destination**

- 25 s (148 ft)
- 
**64.** Turn left  


---

 43 ft
- 
**65.** Turn right  
 Destination will be on the left  


---


 105 ft

1 h 8 min (44.4 mi)


**Toby Carvery Hinton**

Lyndhurst Rd, Christchurch BH23 4SD

**Continue to Lyndhurst Rd/Lyndhurst Rd Roeshot Hill/A35**

- 15 s (148 ft)
- 
**66.** Head north-east  




---

 105 ft
- 
**67.** Turn left towards Lyndhurst Rd/Lyndhurst Rd Roeshot Hill/A35  



---

 43 ft


**Continue on A35. Take Castle Ln E/A3060, Wessex Way/A338 and B3065 to Ferry Way/B3369 in Poole**

- 31 min (13.0 mi)
- 
**68.** Turn left onto Lyndhurst Rd/Lyndhurst Rd Roeshot Hill/A35  
 Continue to follow Lyndhurst Rd/A35  


---



















 0.2 mi
- 
**69.** At Lyndhurst Roundabout, take the 1st exit and stay on Lyndhurst Rd/A35  


---

 0.1 mi
- 
**70.** At Somerford Roundabout, take the 3rd exit onto Christchurch Bypass/A35  


---

 1.4 mi


-  71. At the roundabout, take the 3rd exit and stay on Christchurch Bypass/A35  
0.5 mi
-  72. At Fountain Roundabout, take the 4th exit onto Barrack Rd/A35  
0.6 mi
-  73. At the roundabout, take the 2nd exit and stay on Barrack Rd/A35  
 Go through 1 roundabout  
1.0 mi
-  74. At the roundabout, take the 3rd exit onto Castle Ln E/A3060  
1.0 mi
-  75. At Cooper Dean Roundabout, take the 1st exit  
0.2 mi
-  76. Use the right lane to merge onto Wessex Way/A338 via the slip road to Town Centre/Poole/A35  
2.1 mi
-  77. At the roundabout, take the 2nd exit and stay on Wessex Way/A338  
1.1 mi
-  78. At Bournemouth West Roundabout, take the 2nd exit and stay on Wessex Way/A338  
0.9 mi
-  79. At County Gates Gyratory, take the 2nd exit onto The Avenue/B3065  
 Continue to follow B3065  
1.9 mi
-  80. At the roundabout, take the 1st exit onto Haven Rd/B3065  
0.6 mi
-  81. Turn left onto Shore Rd/B3369  
 Continue to follow B3369  
0.8 mi
-  82. Continue onto Banks Rd  
 Go through 1 roundabout  
0.5 mi
-  83. Continue onto Ferry Way/B3369  
 Destination will be on the right  
430 ft

---




31 min (13.0 mi)

## Sandbanks Terminal


Poole BH13 7QN

-  84. Head south  


---

 43 ft
-  85. Take the Shell Bay - Sandbanks ferry  
 Toll road  
 Closed 11:00 PM – 7:00 AM  


---

 0.2 mi
-  86. Continue straight onto Ferry Rd  


---

 69 ft


---

21 min (0.2 mi)


## Shell Bay Terminal

BH19 3BA


### Drive along Ferry Rd, B3351 and Tyneham Rd

- 
- 29 min (12.5 mi)
-  87. Head south on Ferry Rd towards S W Coast Path  



---

 3.1 mi
  -  88. Continue onto Swanage Rd/B3351  



---

 0.7 mi
  -  89. Slight right onto B3351  



---

 4.4 mi
  -  90. Turn right onto A351  



---

 135 ft
  -  91. Turn left  




---

 1.7 mi
  -  92. Continue onto Tyneham Rd  


---

 2.5 mi
  -  93. Turn right  


---

 66 ft
  -  94. Turn left at Grange Hill  
 Destination will be on the left  


---


 3 min (0.9 mi)

---


32 min (13.4 mi)

## Tyneham View point carpark AONB

Tyneham, Wareham BH20 5DE

-  95. Head west  



---

 2.0 mi
-  96. Slight left  



---

 0.2 mi




-  97. Turn right towards B3070  


---

 66 ft
-  98. Turn left onto B3070  


---

 1.4 mi
-  99. Turn left to stay on B3070  


---

 0.9 mi


---

10 min (4.4 mi)


## West Lulworth

Wareham


### Take Wareham Rd/A352, A353, B3155 and A354 to Lerret Rd

- 
- 38 min (18.9 mi)
-  100. Head west on Main Rd/B3070 towards West Rd  



---

 13 ft
  -  101. Turn right onto West Rd  



---

 0.2 mi
  -  102. Turn right at Church Rd  



---

 3.0 mi
  -  103. Continue onto High St  



---

 0.3 mi
  -  104. Continue onto Water Ln  



---

 0.3 mi
  -  105. Turn left onto Wareham Rd/A352  




---

 3.6 mi
  -  106. At Warmwell Cross Roundabout, take the 1st exit onto A353  




---

 4.4 mi
  -  107. At Chalbury Corner, take the 2nd exit onto Preston Rd/B3155  




---

 0.8 mi
  -  108. At the roundabout, take the 2nd exit and stay on Preston Rd/B3155  
 [Continue to follow B3155](#)  



---

 1.6 mi
  -  109. Turn right onto King St/B3155  
 [Continue to follow B3155](#)  


---



 0.4 mi
  -  110. Turn left onto Westwey Rd/A354  
 [Continue to follow A354](#)  


---





 1.7 mi
  -  111. At the roundabout, take the 1st exit onto Portland Rd/A354  


---

 2.0 mi

-  112. At Hamm Roundabout, take the 2nd exit onto Portland Beach Rd/A354  
0.4 mi
-  113. At Osprey Quay Roundabout, take the 2nd exit and stay on Portland Beach Rd/A354  
0.2 mi

### Continue on Lerret Rd. Drive to Castletown

- 1 min (0.5 mi)
-  114. At Victoria Square Roundabout, take the 1st exit onto Lerret Rd  
0.3 mi
-  115. Slight left onto Castle Rd  
0.1 mi
-  116. At the roundabout, continue straight onto Castletown  
 Destination will be on the left  
0.1 mi

---

39 min (19.4 mi)

## Hotel Aqua

Castletown, Portland DT5 1BD

These directions are for planning purposes only. You may find that construction projects, traffic, weather, or other events may cause conditions to differ from the map results, and you should plan your route accordingly. You must obey all signs or notices regarding your route.