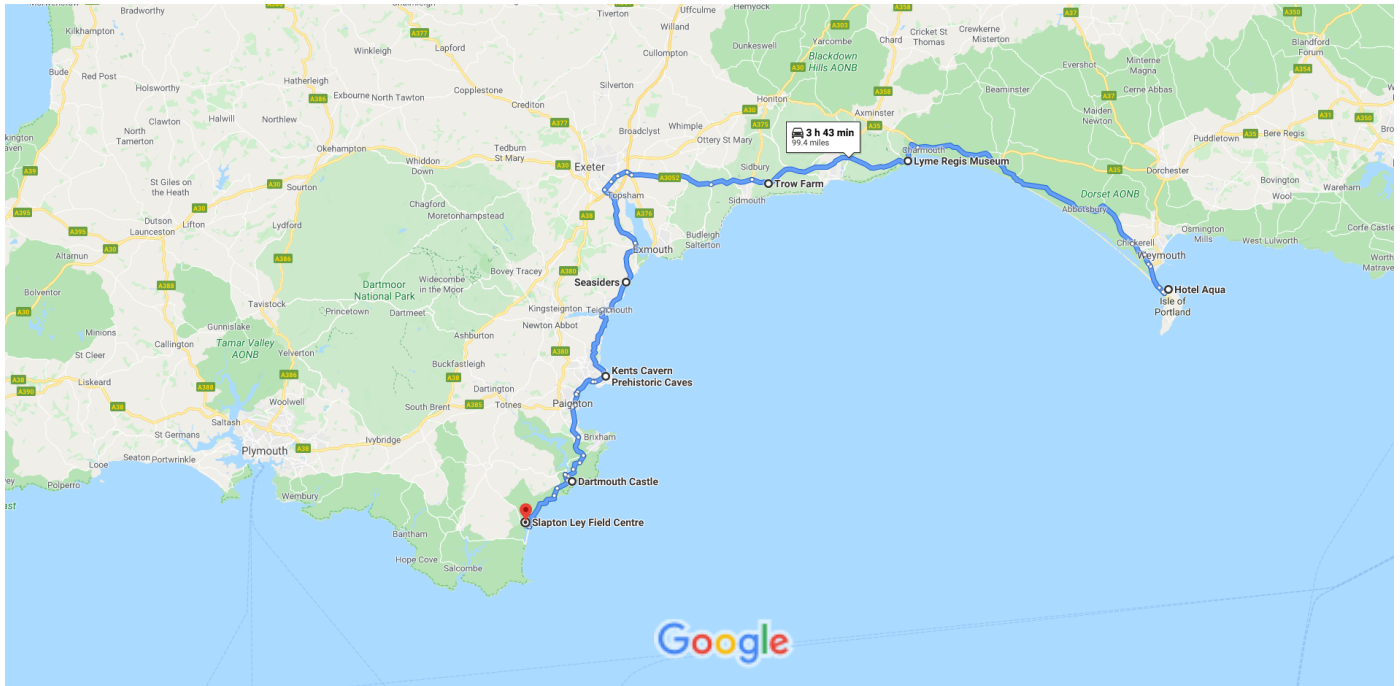




Hotel Aqua, Castletown, Portland to Slapton Ley Field Centre

Drive 99.4 miles, 3 h 43 min

Day 2 including 2 ferry crossings and visit to Dartmouth Castle and Kents Cavern Coves in Torquay



Map data ©2020 Google 10 km

Hotel Aqua

Castletown, Portland DT5 1BD

Take Lerret Rd to Portland Beach Rd/A354

- 2 min (0.5 mi)

↑ 1. Head west on Castletown
- 📍 2. At the roundabout, continue straight onto Castle Rd
- ↗ 3. Slight right onto Lerret Rd

Take B3157 and A35 to A3052 in Lyme Regis

- 52 min (29.9 mi)

📍 4. At Victoria Square Roundabout, take the 2nd exit onto Portland Beach Rd/A354
- 📍 5. At Osprey Quay Roundabout, take the 1st exit and stay on Portland Beach Rd/A354

6. At Hamm Roundabout, take the 1st exit and stay on Portland Beach Rd/A354
2.0 mi
7. At the roundabout, take the 2nd exit onto Portland Rd/B3156
0.3 mi
8. At the roundabout, take the 1st exit onto Wyke Rd
266 ft
9. Wyke Rd turns slightly right and becomes Lanehouse Rocks Rd/B3156
0.8 mi
10. Turn left onto Chickerell Rd
1.5 mi
11. At the roundabout, take the 2nd exit onto Chickerell Rd/Chickerell Hill/B3157
[Continue to follow B3157](#)
14.6 mi
12. At the roundabout, take the 2nd exit onto A35
7.7 mi
13. At the roundabout, take the 2nd exit onto A3052
[Destination will be on the left](#)
2.3 mi

54 min (30.3 mi)

Lyme Regis Museum

Bridge St, Lyme Regis DT7 3QA

14. Head west on Bridge St/A3052 towards Coombe St
[Continue to follow A3052](#)
[Destination will be on the left](#)
13.0 mi



21 min (13.0 mi)


Trow Farm

Sidmouth EX10 0PB

Follow A3052 to A379 in Exeter

15. Head west on A3052 towards Trow Hill
1.5 mi
16. Slight left onto High St/A3052
[Continue to follow A3052](#)
3.7 mi


-  17. At the roundabout, take the 2nd exit onto Exeter Rd/A3052
 Continue to follow A3052


 6.9 mi
-  18. At the roundabout, take the 2nd exit onto Sidmouth Rd/A376



 0.4 mi


Drive to A379 in Dawlish


 24 min (12.3 mi)



-  19. At the roundabout, take the 2nd exit onto A379

 0.9 mi
-  20. Keep left at the fork, follow signs for City Centre/Dawlish/A379/Marsh Barton/Topsham and merge onto Rydon Ln/A379

 0.7 mi
-  21. At the roundabout, take the 2nd exit onto Bridge Rd/A379
 Parts of this road may be closed at certain times or on certain days

 0.9 mi
-  22. Keep left to continue towards Sannerville Way/A379

 236 ft
-  23. Slight left onto Sannerville Way/A379


 5.7 mi
-  24. Continue onto The Strand/A379
 Destination will be on the left



 4.1 mi


 45 min (24.8 mi)


Seasiders

Dawlish EX7 9PL


-  25. Head east on Piermont Pl/A379 towards Station Rd



 3.0 mi
-  26. At the roundabout, take the 2nd exit onto Exeter Rd/A379
 Continue to follow A379

 0.6 mi
-  27. Turn left to stay on A379

 7.0 mi
-  28. Turn left onto Asheldon Rd

 0.3 mi

-  29. Sharp left onto Ilsham Rd


 315 ft
-  30. Turn right
 Destination will be on the left

 354 ft

26 min (11.0 mi)

Kents Cavern Prehistoric Caves


91 Ilsham Rd, Torquay TQ1 2JF



-  31. Head north-east towards Ilsham Rd



 16 s (354 ft)



Take A379, Torbay Rd, B3201, A379 and B3205 to Kingswear - Dartmouth (Lower Ferry) in Kingswear



31 min (12.0 mi)


-  32. Turn left onto Ilsham Rd



 0.2 mi
-  33. Turn left onto Babbacombe Rd/A379
 Continue to follow A379


 0.9 mi
-  34. At the roundabout, take the 2nd exit onto Strand/A379
 Continue to follow A379


 0.2 mi
-  35. At the roundabout, take the 2nd exit onto Torbay Rd/A379
 Continue to follow Torbay Rd

 1.8 mi
-  36. Continue onto Torquay Rd/A3022
 Continue to follow A3022


 0.3 mi
-  37. Continue straight onto Seaway Rd



 0.1 mi
-  38. Turn right onto Marine Dr/B3201
 Continue to follow B3201


 0.9 mi
-  39. At the roundabout, take the 2nd exit onto Sands Rd


 0.2 mi
-  40. At the roundabout, take the 1st exit onto Whitstone Rd



 0.2 mi


-  41. At the roundabout, take the 1st exit onto Dartmouth Rd/A379

 2.7 mi
-  42. Slight right onto Kennels Rd/A379
 Parts of this road are closed Tue–Fri 12:00 – 5:00 AM

 2.0 mi
-  43. Turn left onto Slappers Hill


 0.7 mi
-  44. Continue onto B3205



 0.9 mi
-  45. Slight left onto Higher Contour Rd/B3205
 Continue to follow B3205

 1.0 mi
-  46. Take the Kingswear - Dartmouth (Lower Ferry)

 21 min (0.2 mi)


Follow B3205 to Castle Rd in England


- 4 min (0.7 mi)
-  47. Continue straight onto Lower St/B3205


 0.1 mi
-  48. Sharp left onto Newcomen Rd/B3205
 Continue to follow B3205

 0.6 mi

Drive to Castle Rd

- 3 min (0.4 mi)
-  49. Turn left onto Castle Rd

 0.1 mi
-  50. Keep left to stay on Castle Rd


 0.1 mi
-  51. Keep right to stay on Castle Rd


 0.2 mi



59 min (13.4 mi)

Dartmouth Castle





Castle Rd, Dartmouth TQ6 0JN

-  52. Head north-west on Castle Rd

 0.4 mi
-  53. Sharp left onto Weeke Hill/B3205

 1.2 mi
-  54. Turn left onto Dartmouth Rd/A379
 Continue to follow A379

 0.7 mi

-  **55. Turn left onto New Rd/A379**
 Continue to follow A379
4.2 mi
-  **56. Turn right onto Sands Rd**
 Destination will be on the right
0.5 mi

18 min (7.0 mi)

Slapton Ley Field Centre

Sands Rd, Slapton, Kingsbridge TQ7 2QP

These directions are for planning purposes only. You may find that construction projects, traffic, weather, or other events may cause conditions to differ from the map results, and you should plan your route accordingly. You must obey all signs or notices regarding your route.