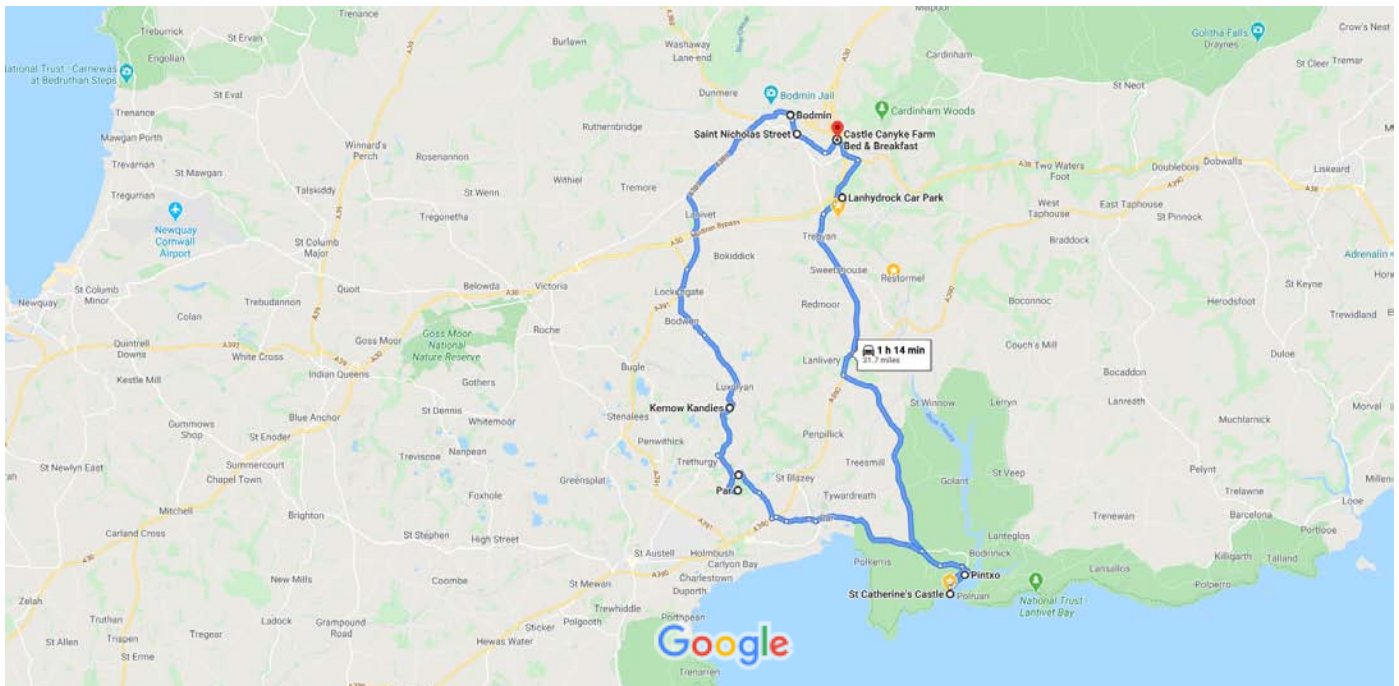




Castle Canyke Farm Bed & Breakfast to Castle Canyke Farm Bed & Breakfast Drive 31.7 miles, 1 h 14 min

Day 5 Ride to Lanhydrock House, St Catherine castle in Fowey, Eden Project, than Bodmin centre and back to Castle Canyke



Map data ©2020 Google 2 km

Castle Canyke Farm Bed & Breakfast

Priory Rd, Bodmin PL31 1HG

- ↑ 1. Head south-east on A38 towards Carminow Cross
 Go through 1 roundabout

 0.7 mi
- 📍 2. At Turfdown Roundabout,, take the 3rd exit onto Turfdown Rd

 1.1 mi
- ↩ 3. Turn left

 0.2 mi

4 min (1.9 mi)

Lanhydrock Car Park


Bodmin PL30 4AE


- ↑ 4. Head south-west


 40 s (0.2 mi)


Take B3268 and B3269 to Lostwithiel St in Fowey


16 min (9.5 mi)


-  5. Turn left



 0.3 mi
-  6. At the roundabout, take the 1st exit onto B3268

 1.4 mi
-  7. Continue straight onto B3269

 1.8 mi
-  8. Turn right onto A390


 0.5 mi
-  9. Turn left onto B3269



 4.4 mi
-  10. At the roundabout, continue straight onto B3415

 0.5 mi
-  11. At the roundabout, take the 1st exit onto
 Polvillion Rd/B3415
 Go through 1 roundabout

 0.5 mi

Continue on Lostwithiel St. Drive to Esplanade

- 2 min (0.3 mi)
-  12. Continue straight onto Lostwithiel St


 0.2 mi
-  13. Turn right onto Esplanade
 Destination will be on the right


 0.1 mi


19 min (9.9 mi)

Pintxo

38 Esplanade, Fowey PL23 1HZ

-  14. Head south-west on Esplanade towards
 Daglands Rd

 0.3 mi
-  15. Continue onto Tower Park

 328 ft
-  16. Slight left onto Readymoney Rd

 371 ft

3 min (0.4 mi)

St Catherine's Castle

S W Coast Path, Fowey PL23 1JH

Take Hanson Dr to New Rd Hill/B3415

3 min (0.7 mi)

- ↑ 17. Head east on Readymoney Rd towards Tower Park

 371 ft
- ↶ 18. Turn left onto Tower Park

 335 ft
- ↷ 19. Turn right onto Gallant's Dr

 449 ft
- ↷ 20. Turn right onto Hanson Dr

 0.4 mi

Follow B3415 and A3082 to Par Ln in Par

- 8 min (3.7 mi)
- ↶ 21. Turn left onto New Rd Hill/B3415
i Go through 1 roundabout

 0.5 mi
- 📍 22. At the roundabout, take the 2nd exit and stay on B3415

 0.5 mi
- 📍 23. At the roundabout, take the 1st exit onto A3082

 2.6 mi
- ↷ 24. Turn right onto Harbour Rd/A3082

 0.2 mi

Continue on Par Ln to Saint Blazey Gate

- 2 min (0.7 mi)
- 📍 25. At the roundabout, continue straight onto Par Ln

 0.5 mi
- ↑ 26. Continue onto Trenovissick Rd

 0.2 mi
- ↶ 27. Turn left onto St Austell Rd/A390

 16 s (492 ft)

Continue on Luxulyan Rd to your destination



- 5 min (1.9 mi)
- ↷ 28. Turn right onto Luxulyan Rd



 0.6 mi
- ↑ 29. Continue onto Bodelva Rd


 0.6 mi
- ↶ 30. Turn left
⚠ Restricted-usage road


 115 ft
- ↶ 31. Turn left
⚠ Restricted-usage road

 62 ft

-  32. Turn right
 Restricted-usage road

 138 ft
-  33. Turn left
 Restricted-usage road

 0.1 mi
-  34. Turn left


 0.5 mi
-  35. Turn left


 430 ft


18 min (7.1 mi)



Par

PL24 2SG

-  36. Head west

 430 ft
-  37. Turn right

 0.5 mi
-  38. Turn left

 0.6 mi
-  39. At the roundabout, take the 3rd exit
 Destination will be on the left


 1.3 mi


7 min (2.4 mi)


Kernow Kandies


Sunnyside, Luxulyan, Bodmin PL30 5EQ

Continue to Lockengate

- 8 min (3.0 mi)
-  40. Head north-east towards Rosevale Gardens

 1.9 mi
-  41. Turn left






 1.1 mi
-  42. Turn right onto A391

 44 s (0.5 mi)
-  43. Turn right



 1 min (0.8 mi)

Follow A389 to Bell Ln in Bodmin

7 min (3.7 mi)









-  44. Turn right onto Truro Rd/A389
 Continue to follow A389
 _____ 2.5 mi
-  45. At the roundabout, take the 1st exit onto Westheath Ave/A389
 _____ 92 ft
-  46. At the roundabout, take the 2nd exit and stay on Westheath Ave/A389
 Go through 2 roundabouts
 _____ 1.1 mi

Continue on Bell Ln to your destination

- _____ 35 s (331 ft)
-  47. Turn right onto Bell Ln
 _____ 272 ft
-  48. Turn left
 _____ 59 ft

17 min (8.1 mi)


Bodmin


-  49. Head south-west towards Bell Ln
 _____ 59 ft
-  50. Turn right onto Bell Ln
 _____ 272 ft
-  51. Turn right onto Dennison Rd/A389
 Continue to follow A389
 _____ 0.2 mi
-  52. At the roundabout, take the 2nd exit onto Turf St/B3268
 Continue to follow B3268
 _____ 0.1 mi
-  53. Turn left onto St Nicholas St/B3268
 Destination will be on the right
 _____ 0.3 mi

3 min (0.6 mi)


St Nicholas St

Bodmin



-  54. Head south-east on St Nicholas St/B3268 towards Castle Canyke Rd
 _____ 171 ft

-  55. Slight left onto Castle Canyke Rd

0.7 mi

-  56. Turn left onto Canyke Rd

0.4 mi

-  57. Turn right onto A38
 Destination will be on the right

197 ft

3 min (1.2 mi)

Castle Canyke Farm Bed & Breakfast

Priory Rd, Bodmin PL31 1HG

These directions are for planning purposes only. You may find that construction projects, traffic, weather, or other events may cause conditions to differ from the map results, and you should plan your route accordingly. You must obey all signs or notices regarding your route.