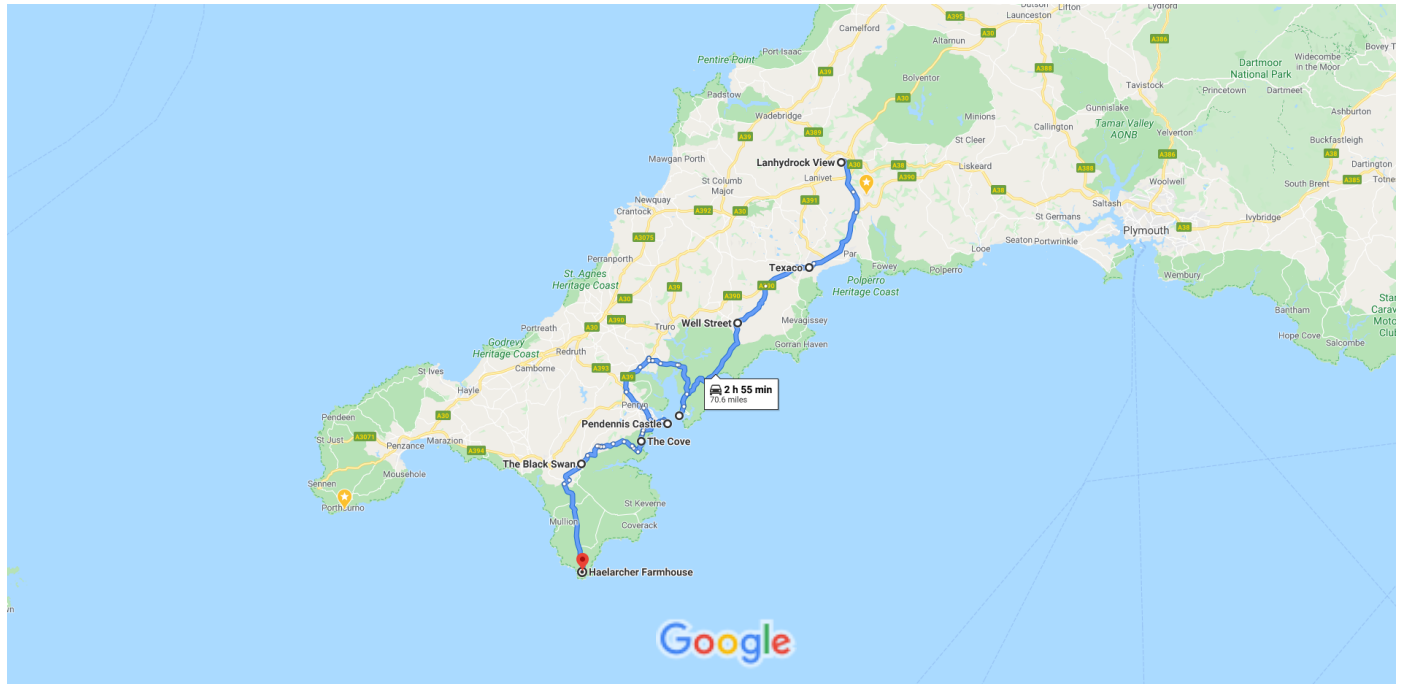




Lanhydrock View, College Green, Bodmin to Haelarcher Farmhouse

Drive 70.6 miles, 2 h 55 min

Day 6 with visits to two castles



Map data ©2020 Google

10 km

Lanhydrock View





37 College Green, Bodmin PL31 1EA

Follow B3268 and B3269 to A390

- 9 min (4.9 mi)
1. Head east on College Green
23 ft
 2. Turn left to stay on College Green
331 ft
 3. At the roundabout, take the 2nd exit onto Helman Tor View
Go through 1 roundabout
0.2 mi
 4. Turn left onto Green Ln
69 ft
 5. Turn right to stay on Green Ln
489 ft
 6. Turn right onto Lostwithiel Rd/B3268
2.8 mi
 7. Continue straight onto B3269
1.8 mi

Drive to A390 in St Austell








14 min (6.8 mi)

-  8. Turn right onto A390
6.3 mi
-  9. At Mount Charles, take the 2nd exit and stay on A390
-  Go through 1 roundabout
 -  Destination will be on the left
- 0.5 mi

23 min (11.7 mi)

Texaco






Southbourne Rd, Saint Austell PL25 5DS

-  10. Head south-west on Southbourne Rd/A390 towards Pensylva
-  Continue to follow A390
- 0.7 mi
-  11. At the roundabout, take the 2nd exit and stay on A390
- 131 ft
-  12. At the roundabout, take the 2nd exit and stay on A390
- 3.4 mi
-  13. Slight left towards B3287
- 282 ft
-  14. Turn left onto B3287
- 4.3 mi
-  15. Turn left onto Well St
- 26 ft

15 min (8.5 mi)

Well St

Tregony, Truro TR2 5RS


-  16. Head north on Well St towards Fore St/B3287
- 26 ft
-  17. Turn left onto Fore St/B3287
-  Continue to follow B3287
- 0.2 mi
-  18. Turn left onto A3078
- 9.6 mi
-  19. Turn right onto Upper Castle Rd/A3078
- 0.9 mi

-  20. Turn right onto Castle Dr
 _____ 43 ft

20 min (10.7 mi)


St Mawes Castle


Castle Dr, St Mawes, Truro TR2 5DE


-  21. Head north-east on Castle Dr towards Upper Castle Rd/A3078
 _____ 3 s (43 ft)


Follow A3078 and B3289 to Philleigh - Trelisick


_____ 11 min (5.2 mi)

-  22. Turn left onto Upper Castle Rd/A3078
 _____ 0.9 mi

-  23. Turn left onto A3078
 _____ 1.1 mi


-  24. Slight left onto B3289
 _____ 3.2 mi


-  25. Take the Philleigh - Trelisick ferry
 _____ 21 min (0.1 mi)


-  26. Continue straight onto B3289
 _____ 4 min (1.5 mi)

Continue to Carnon Downs

_____ 3 min (1.3 mi)


-  27. Continue straight
 _____ 0.7 mi


-  28. Continue onto Tregye Rd
 _____ 0.4 mi


-  29. Turn right onto Gig Ln
 _____ 0.2 mi



Continue on A39. Take B3292 and A39 to Castle Dr



_____ 22 min (9.2 mi)


-  30. At the roundabout, take the 1st exit onto A39
 _____ 1.0 mi


-  31. At the roundabout, take the 2nd exit and stay on A39
 _____ 2.8 mi


-  32. At Treluswell Roundabout, take the 1st exit onto B3292
 _____ 2.1 mi

-  33. At Ponsharden Roundabout, take the 2nd exit onto Falmouth Rd/A39
 Go through 1 roundabout

 1.2 mi
-  34. At the roundabout, take the 2nd exit onto Western Terrace/A39
 Go through 1 roundabout

 1.0 mi
-  35. At the roundabout, take the 3rd exit onto Castle Hill

 325 ft
-  36. Turn left onto Pendennis Rise

 0.4 mi
-  37. Continue onto Castle Dr


 0.5 mi


1 h 1 min (17.3 mi)


Pendennis Castle


Castle Dr, Falmouth TR11 4LP


Take Cliff Rd and Swanpool Rd to Bickland Water Rd

-
- 11 min (2.7 mi)
-  38. Head west on Castle Dr towards Castle Cl

 0.5 mi
 -  39. Turn left onto Cliff Rd


 0.7 mi
 -  40. Continue onto Spernen Wyn Rd


 0.2 mi
 -  41. Continue onto Swanpool Hill


 0.2 mi
 -  42. Continue onto Swanpool Rd



 1.0 mi

Take Maenporth Rd to your destination in Maenporth

-
- 3 min (1.1 mi)
-  43. Turn left onto Bickland Water Rd

 0.1 mi
 -  44. Bickland Water Rd turns slightly left and becomes Pennance Hill

 0.3 mi
 -  45. Continue onto Maenporth Rd

 0.7 mi
 -  46. Turn right
 Destination will be on the left

 148 ft

14 min (3.8 mi)

The Cove

Maenporth, Beach, Falmouth TR11 5HN

Drive along Maenporth Rd

20 min (6.9 mi)

- ↑ 47. Head east towards Maenporth Rd
148 ft
- ↘ 48. Turn right onto Maenporth Rd
1.2 mi
- ↑ 49. Continue onto Carwinion Rd
0.5 mi
- ↑ 50. Continue onto Sampys Hill
0.2 mi
- ↙ 51. Turn left
0.9 mi
- ↙ 52. Keep left
1.1 mi
- ↙ 53. Turn left
0.9 mi
- ↘ 54. Turn right
0.3 mi
- ↑ 55. Continue onto Fore St
0.2 mi
- ↙ 56. Turn left onto Vicarage Terrace
0.1 mi
- ↙ 57. Turn left at Brillwater Rd
1.5 mi
- ↙ 58. Turn left
i Destination will be on the left
2 min (0.9 mi)

22 min (7.8 mi)

The Black Swan



Gweek, Helston TR12 6TU

Drive



52 s (0.3 mi)

- ↑ 59. Head south-west
13 ft
- ↙ 60. Turn left at the 1st cross street
0.3 mi




Continue to B3293

-
- 3 min (1.9 mi)
-  61. Continue straight
-
- 79 ft
-  62. Slight right
-
- 1.8 mi

Follow A3083

-
- 13 min (8.4 mi)
-  63. Turn right onto B3293
-
- 0.6 mi
-  64. At the roundabout, take the 1st exit onto A3083
-
- 7.9 mi

Drive to Lizard Head Ln

-
- 2 min (0.1 mi)
-  65. Turn right towards Lizard Head Ln
-
- 479 ft
-  66. Continue onto Lizard Head Ln
-  Destination will be on the left
-
- 249 ft

19 min (10.7 mi)

Haelarcher Farmhouse

Lizard Head Ln, Lizard, Helston TR12 7NN

These directions are for planning purposes only. You may find that construction projects, traffic, weather, or other events may cause conditions to differ from the map results, and you should plan your route accordingly. You must obey all signs or notices regarding your route.