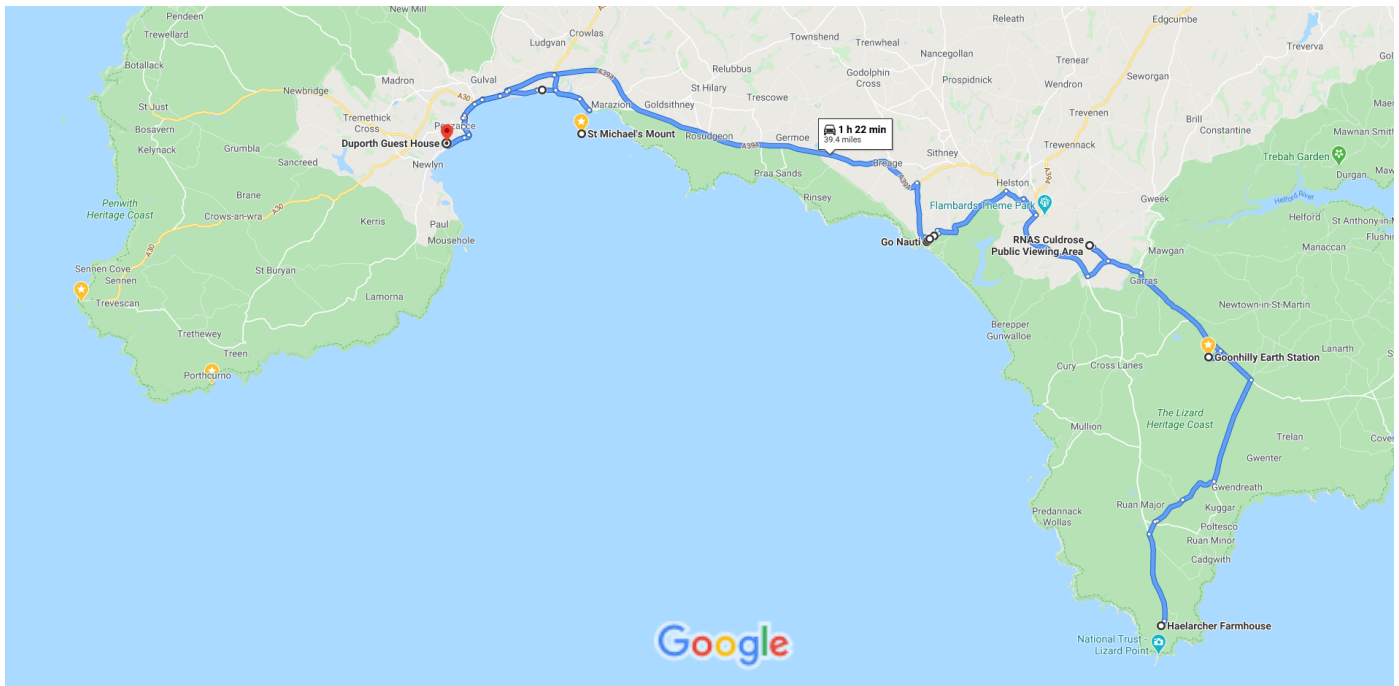




Haelarcher Farmhouse to Duporth Guest House

Drive 39.4 miles, 1 h 22 min

Day 7 Lizard to Penzance, Duporth Guest House via Earth Station, RAF airfield, Porthleven Harbour and visit to Marazion St Michael's Mount and castle



Map data ©2020 Google 2 km

Haelarcher Farmhouse

Lizard Head Ln, Lizard, Helston TR12 7NN

↑ 1. Head north on Lizard Head Ln towards The Square
 _____ 51 s (0.1 mi)

↶ 2. Turn left onto A3083
 _____ 3 min (1.9 mi)

Drive along Friar's Ln
 _____ 6 min (1.9 mi)


↷ 3. Turn right
 _____ 0.3 mi


↷ 4. Turn right towards Friar's Ln
 _____ 302 ft

↑ 5. Continue onto Friar's Ln
 _____ 0.7 mi

↑ 6. Continue straight
 _____ 0.9 mi



Drive
 _____ 4 min (3.2 mi)




-  7. Turn left

 2.3 mi
-  8. Turn left onto B3293

 0.9 mi

Drive to your destination

- 2 min (0.3 mi)
-  9. Turn left
 Partial restricted-usage road



 0.2 mi
-  10. At the roundabout, take the 4th exit
 Restricted-usage road
 Destination will be on the right



 0.1 mi


16 min (7.4 mi)


Goonhilly Earth Station


Helston TR12 6LQ



-  11. Head east
 Restricted-usage road

 0.1 mi
-  12. At the roundabout, take the 1st exit
 Partial restricted-usage road

 0.2 mi
-  13. Turn left onto B3293

 2.4 mi
-  14. At the roundabout, take the 1st exit and stay on B3293

 0.8 mi
-  15. Turn right

 0.4 mi
-  16. Turn left
 Destination will be on the left


 472 ft

8 min (4.0 mi)

RNAS Culdrose Public Viewing Area

Mawgan, Helston TR12 6BB

Continue to B3293

- 1 min (0.5 mi)
-  17. Head east

 472 ft

 18. Turn right


0.4 mi

Take A3083 and B3304 to Sunset Dr in Porthleven


10 min (5.5 mi)

 19. Turn right onto B3293


0.6 mi

 20. At the roundabout, take the 2nd exit onto A3083

2.2 mi

 21. At the roundabout, take the 1st exit onto
Meneage Rd/A394


0.4 mi

 22. At the roundabout, take the 1st exit onto Whitehill
Terrace/A394

 Continue to follow A394

 Go through 1 roundabout

0.4 mi

 23. At the roundabout, take the 1st exit onto
Porthleven Rd/B3304

 Continue to follow B3304

1.9 mi

Drive to Unity Rd

1 min (0.2 mi)

 24. Turn left onto Sunset Dr

381 ft


 25. Turn right onto Unity Rd

0.1 mi

12 min (6.2 mi)

3 Unity Rd

Porthleven, Helston TR13 9DA

 26. Head south-west on Unity Rd towards Thomas
Terrace

95 ft

 27. Turn left onto Peverell Rd

 Destination will be on the left

0.1 mi

44 s (0.1 mi)

28-30 Peverell Rd

Porthleven, Helston

- ↑
 28. Head south-west on Peverell Rd towards Salt Cellar Hill

138 ft
- ↶
 29. Keep right to continue on Salt Cellar Hill
i Destination will be on the right

115 ft

21 s (253 ft)

Salt Cellar Hill

Porthleven, Helston

- ↑
 30. Head south-west on Salt Cellar Hill towards Prospect Pl

243 ft
- ↶
 31. Turn left onto Harbour Rd
i Destination will be on the left

30 ft

30 s (272 ft)

Go Nauti

2 Harbour Rd, Porthleven, Helston TR13 9JH

Follow B3304 to A394

-
- 3 min (1.3 mi)
- ↑
 32. Head north on Harbour Rd towards Salt Cellar Hill

499 ft
 - ↶
 33. Turn left onto B3304

1.2 mi

Continue on A394 to Penzance

-
- 16 min (10.1 mi)
- ↶
 34. Turn left onto A394

8.4 mi
 - 35. At Newtown Roundabout, take the 3rd exit onto Long Rock Bypass/A30

1.0 mi
 - 36. At Chy-An-Mor Roundabout, take the 2nd exit onto Eastern Green/A30

0.2 mi
 - 37. At the roundabout, take the 1st exit and stay on Eastern Green/A30

0.4 mi

Continue on Eastern Green. Take Chyandour Cliff, Wharf Rd, The Quay and Western Promenade Rd to Mennaye Rd

5 min (1.6 mi)

- 38. At Branwell Lane Roundabout, take the 1st exit onto Eastern Green/B3311
i Continue to follow Eastern Green

- 39. Continue onto Chyandour Cliff

- 40. Continue onto Station Rd

- 41. Continue straight onto Wharf Rd

- 42. Continue onto The Quay

- 43. Continue onto Battery Rd

- 44. Continue onto Western Promenade Rd

- 45. At the roundabout, take the 2nd exit onto Alexandra Rd

- 46. Turn right onto Mennaye Rd
i Destination will be on the right

24 min (13.0 mi)

Duporth Guest House

1 Mennaye Rd, Penzance TR18 4NG

Take Alexandra Rd to Western Promenade Rd

26 s (436 ft)

- 47. Head south-west on Mennaye Rd towards Alexandra Rd

- 48. Turn left onto Alexandra Rd

Continue on Western Promenade Rd. Take Chyandour Cliff, Eastern Green and W End to The Square in Marazion

10 min (4.1 mi)

- 49. At the roundabout, take the 1st exit onto Western Promenade Rd

- ↑ 50. Continue onto Battery Rd
0.1 mi
- ↑ 51. Continue onto The Quay
0.2 mi
- ↑ 52. Continue onto Wharf Rd
0.2 mi
- ↶ 53. Turn left onto Albert St
102 ft
- ↗ 54. Slight right to stay on Albert St
79 ft
- ↘ 55. Turn right onto Market Jew St
295 ft
- ↑ 56. Continue onto Chyandour Cliff
0.3 mi
- ↑ 57. Continue onto Eastern Green
0.2 mi
- 📍 58. At Branwell Lane Roundabout, take the 3rd exit onto Eastern Green/A30
[Go through 1 roundabout](#)
0.6 mi
- 📍 59. At Chy-An-Mor Roundabout, take the 3rd exit
[Go through 1 roundabout](#)
0.7 mi
- 📍 60. At the roundabout, take the 2nd exit
0.9 mi
- ↑ 61. Continue onto W End
0.3 mi
- ↑ 62. Continue onto The Square
85 ft

11 min (4.1 mi)

St Michael's Mount

Harbour View, Marazion TR17 0HS

Follow W End to Newtown Ln

- ↑ 63. Head north-west on The Square towards Beacon Rd
85 ft
- ↑ 64. Continue onto W End
0.9 mi
- ↘ 65. Turn right onto Newtown Ln
52 s (0.3 mi)

Continue on A30. Take Chyandour Cliff and Western Promenade Rd to Alexandra Rd in Penzance

-
- 7 min (3.1 mi)
- 66. At Newtown Roundabout, take the 2nd exit onto Long Rock Bypass/A30

 1.0 mi
 - 67. At Chy-An-Mor Roundabout, take the 2nd exit onto Eastern Green/A30

 0.2 mi
 - 68. At the roundabout, take the 1st exit and stay on Eastern Green/A30

 0.4 mi
 - 69. At Branwell Lane Roundabout, take the 1st exit onto Eastern Green/B3311

i Continue to follow Eastern Green

 0.2 mi
 - 70. Continue onto Chyandour Cliff

 0.3 mi
 - 71. Continue onto Station Rd

 384 ft
 - 72. Continue straight onto Wharf Rd

 0.2 mi
 - 73. Continue onto The Quay

 0.2 mi
 - 74. Continue onto Battery Rd

 0.1 mi
 - 75. Continue onto Western Promenade Rd

 0.4 mi

Continue on Alexandra Rd. Drive to Mennaye Rd

-
- 30 s (0.1 mi)
- 76. At the roundabout, take the 2nd exit onto Alexandra Rd

 459 ft
 - 77. Turn right onto Mennaye Rd

i Destination will be on the right

 69 ft

10 min (4.4 mi)

Duporth Guest House

1 Mennaye Rd, Penzance TR18 4NG

These directions are for planning purposes only. You may find that construction projects, traffic, weather, or other events may cause conditions to

differ from the map results, and you should plan your route accordingly. You must obey all signs or notices regarding your route.