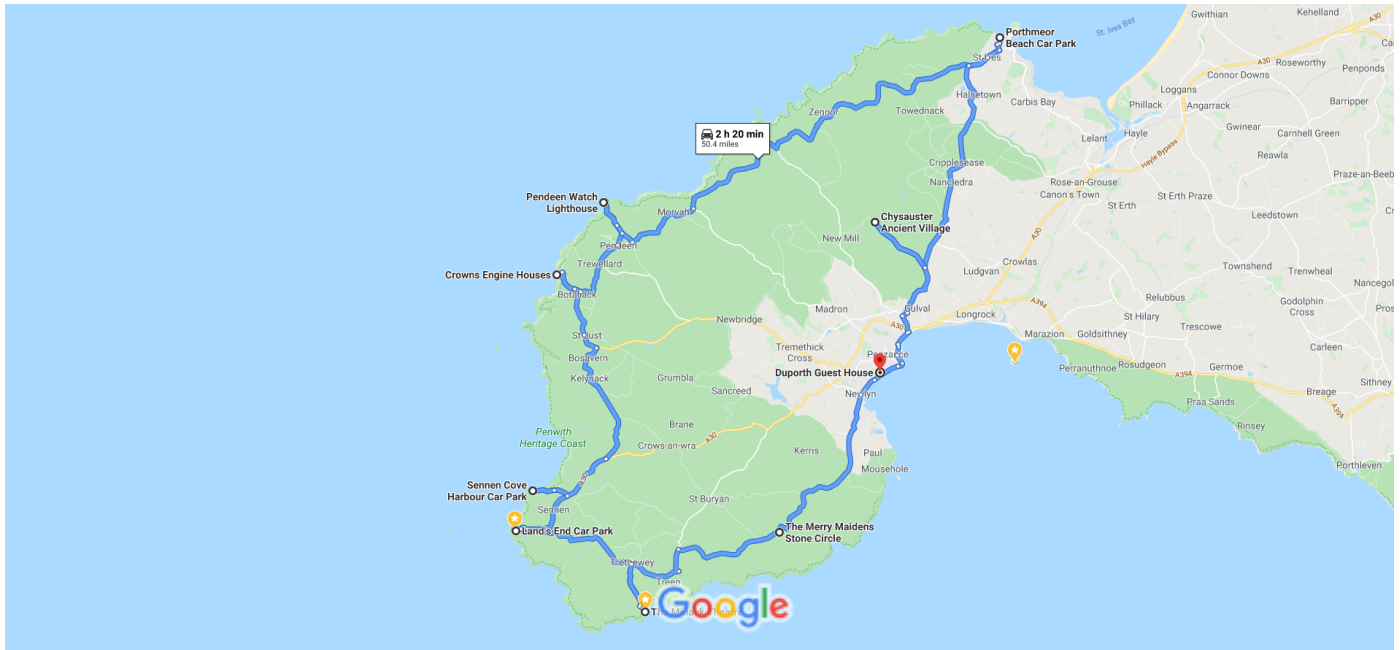




Duport Guest House to Duport Guest House Drive 50.4 miles, 2 h 20 min

Day 8 Minack Theatre, Land's End, Crowns Engin Hse, Pendeen Watch Lighthouse, St Eves Tate and an ancient village New Mill



Map data ©2020 Google 2 km

Duport Guest House

1 Mennaye Rd, Penzance TR18 4NG

- ↑ 1. Head south-west on Mennaye Rd towards Alexandra Rd

 69 ft
- ↶ 2. Turn left onto Alexandra Rd

 367 ft
- 📍 3. At the roundabout, take the 2nd exit onto Western Promenade Rd

 0.2 mi
- ↑ 4. Continue onto New Rd


 0.4 mi
- ↑ 5. Continue onto Chywoone Hill/B3315
📍 Continue to follow B3315
📍 Destination will be on the left


 4.0 mi



12 min (4.7 mi)


The Merry Maidens Stone Circle


B3315, Penzance TR19 6BQ



-  6. Head south-west on B3315

 2.4 mi
-  7. Turn left to stay on B3315

 0.5 mi
-  8. Turn right onto St Buryan Hill/B3315
 Continue to follow B3315

 1.1 mi
-  9. Turn left onto The Valley

 1.0 mi
-  10. Turn left

 387 ft
-  11. Turn right
 Destination will be on the left


 0.1 mi


14 min (5.2 mi)


The Minack Theatre


Porthcurno, Penzance TR19 6JU


Take The Valley to B3315


-  12. Head south towards S W Coast Path

 5 min (1.2 mi)
-  13. Turn left towards The Valley

 0.1 mi
-  13. Turn left towards The Valley


 387 ft
-  14. Turn right onto The Valley


 207 ft
-  15. Slight right to stay on The Valley


 0.9 mi
-  16. Turn left onto B3315



 6 min (2.4 mi)

Follow A30 to your destination

-  17. Turn left onto A30

 2 min (0.5 mi)
-  18. Turn left

 0.5 mi
-  18. Turn left

 36 ft
-  19. Slight left
 Destination will be on the left

 20 ft

13 min (4.1 mi)

Land's End Car Park

Unnamed Road, Penzance TR19 7AA

Continue to A30

-
- 3 min (0.3 mi)
- ↑ 20. Head north

 20 ft
 - ↗ 21. Slight right

 0.1 mi
 - ↶ 22. Keep left

 479 ft
 - ↘ 23. Turn right towards A30

 463 ft
 - ↑ 24. Continue onto A30

 3 min (1.3 mi)

Follow Cove Rd and Cove Hill to your destination in Sennen Cove

-
- 3 min (0.8 mi)
- 📍 25. At the roundabout, take the 1st exit onto Cove Rd

 0.3 mi
 - ↑ 26. Continue straight onto Cove Hill

 0.4 mi
 - ↘ 27. Turn right at Stone Chair Ln

i Destination will be on the right

 161 ft

9 min (2.4 mi)

Sennen Cove Harbour Car Park

Sennen Cove, Penzance TR19 7DA

Follow Cove Hill and Cove Rd to A30

-
- 4 min (0.8 mi)
- ↑ 28. Head east towards Stone Chair Ln

 161 ft
 - ↑ 29. Continue onto Cove Hill


 0.4 mi
 - ↑ 30. Continue onto Cove Rd/Maria's Ln


i Continue to follow Cove Rd



 0.3 mi


Drive along B3306

12 min (5.5 mi)

-  31. At the roundabout, take the 1st exit onto A30


 1.2 mi
-  32. Turn left onto B3306


 2.9 mi
-  33. Turn left onto Carn Bosavern/A3071
 Continue to follow A3071


 0.4 mi
-  34. Continue onto B3306

 1.0 mi

Drive to your destination

- 4 min (0.6 mi)
-  35. Turn left

 0.1 mi
-  36. Turn right

 95 ft
-  37. Turn left


 0.5 mi


20 min (6.9 mi)


Crowns Engine Houses

Botallack, Penzance TR19 7QQ

Continue to B3306


- 5 min (0.6 mi)
-  38. Head south towards S W Coast Path


 0.5 mi
-  39. Turn left


 0.1 mi
-  40. Slight left onto B3306


 4 min (1.5 mi)

Take Leat Rd to your destination


- 5 min (1.1 mi)
-  41. Turn left onto Boscaswell Rd


 33 ft
-  42. Slight right onto Leat Rd

 0.3 mi
-  43. Turn left at Calartha Rd

 0.2 mi
-  44. Slight left

 0.5 mi

-  45. Slight left

 328 ft
-  46. Slight left


 407 ft


14 min (3.3 mi)

Pendeen Watch Lighthouse

St Just, Penzance TR19 7ED



Continue to Pendeen


- 5 min (1.1 mi)
-  47. Head north-east towards S W Coast Path



 0.9 mi
-  48. Continue onto Calartha Rd

 0.3 mi

Follow B3306 to Bullans Ln in St Ives


- 24 min (10.3 mi)
-  49. Turn left onto St Ives Rd/B3306
 [Continue to follow B3306](#)


 1.6 mi
-  50. Turn left to stay on B3306


 8.4 mi
-  51. At the roundabout, take the 1st exit onto Higher Stennack/B3306
 [Continue to follow B3306](#)


 0.3 mi

Continue on Bullans Ln to your destination

- 2 min (0.4 mi)
-  52. At the roundabout, take the 1st exit onto Bullans Ln

 0.1 mi
-  53. Turn right onto Alexandra Rd

 299 ft
-  54. Turn left onto Porthmeor Hill

 0.2 mi
-  55. Turn left

 167 ft

31 min (11.9 mi)

Porthmeor Beach Car Park

1JZ, Porthmeor Hill, Saint Ives

Take Porthmeor Hill and Bullans Ln to B3306

-
- 2 min (0.4 mi)
- ↑ 56. Head north-east towards Porthmeor Hill

 167 ft
 - ↗ 57. Turn right onto Porthmeor Hill

 0.2 mi
 - ↗ 58. Turn right onto Alexandra Rd

 299 ft
 - ↖ 59. Turn left onto Bullans Ln

 0.1 mi

Drive along B3311

-
- 11 min (5.5 mi)
- 📍 60. At the roundabout, take the 2nd exit onto B3306

 0.3 mi
 - 📍 61. At the roundabout, take the 2nd exit onto Higher Stennack/B3306

 89 ft
 - 📍 62. At the roundabout, take the 1st exit and stay on Higher Stennack/B3306

 0.5 mi
 - ↖ 63. Turn left onto B3311

 4.8 mi
 - ↘ 64. Sharp right

 4 min (1.5 mi)

17 min (7.4 mi)

Chysauster Ancient Village

New Mill, Penzance TR20 8XA

- ↑ 65. Head south-east

 4 min (1.5 mi)


Continue on B3311. Take Chyandour Cliff and Western Promenade Rd to Alexandra Rd in Penzance


-
- 8 min (3.0 mi)
- ↗ 66. Slight right onto B3311


 1.2 mi
 - ↗ 67. Turn right onto Green Ln Hill/B3311


 0.1 mi
 - ↖ 68. Turn left onto B3311


 0.4 mi


-  69. Turn right onto Eastern Green


 200 ft
-  70. Continue onto Chyandour Cliff

 0.3 mi
-  71. Continue onto Station Rd

 384 ft
-  72. Continue straight onto Wharf Rd


 0.2 mi
-  73. Continue onto The Quay



 0.2 mi
-  74. Continue onto Battery Rd

 0.1 mi
-  75. Continue onto Western Promenade Rd

 0.4 mi

Continue on Alexandra Rd. Drive to Mennaye Rd

- 30 s (0.1 mi)
-  76. At the roundabout, take the 2nd exit onto Alexandra Rd

 459 ft
-  77. Turn right onto Mennaye Rd
 Destination will be on the right

 69 ft

12 min (4.6 mi)

Duporth Guest House

1 Mennaye Rd, Penzance TR18 4NG

These directions are for planning purposes only. You may find that construction projects, traffic, weather, or other events may cause conditions to differ from the map results, and you should plan your route accordingly. You must obey all signs or notices regarding your route.