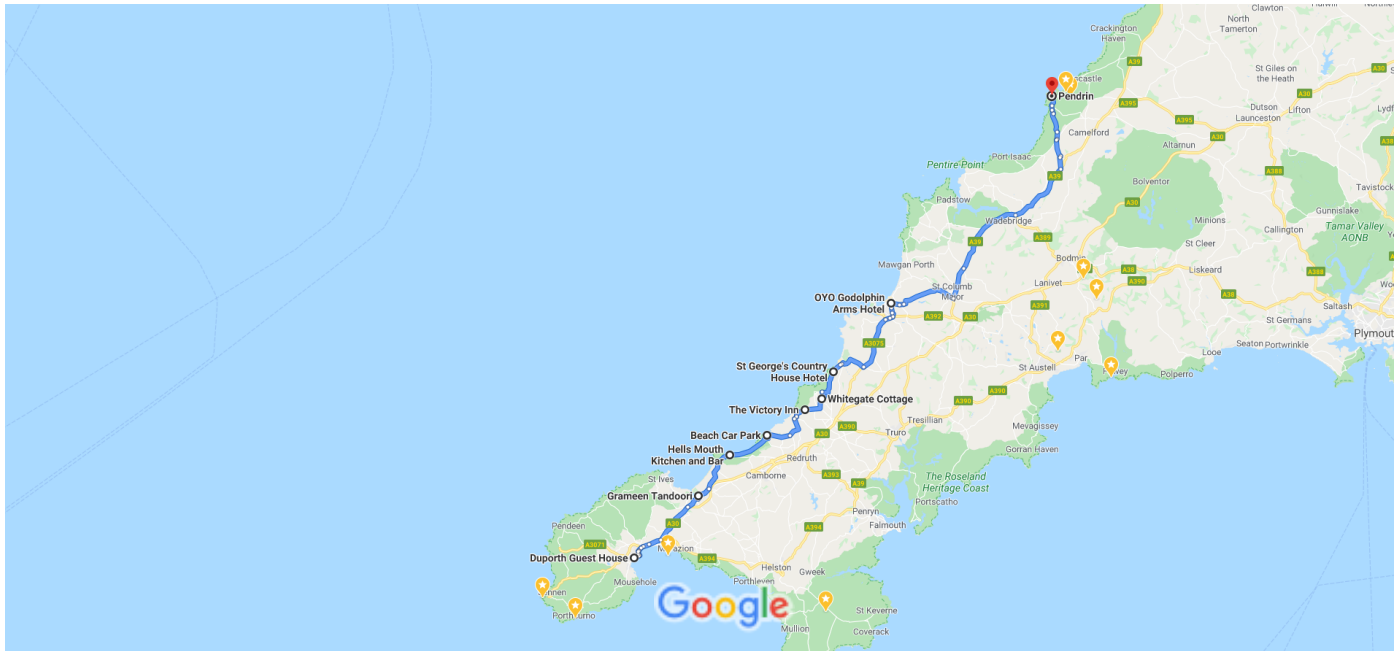




Duport Guest House to Pendrin, Atlantic Rd, Tintagel PL34 0DE Drive 65.9 miles, 2 h 8 min

Day 9 Penzance to Tintagel via Newquay surfing heaven



Map data ©2020 Google

10 km

Duport Guest House

1 Mennaye Rd, Penzance TR18 4NG

Take Western Promenade Rd, The Quay, Wharf Rd and Chyandour Cliff to Eastern Green/A30

5 min (1.6 mi)

- ↑ 1. Head south-west on Mennaye Rd towards Alexandra Rd

- ↶ 2. Turn left onto Alexandra Rd

- 📍 3. At the roundabout, take the 1st exit onto Western Promenade Rd


- ↑ 4. Continue onto Battery Rd


- ↑ 5. Continue onto The Quay


- ↑ 6. Continue onto Wharf Rd

- ↶ 7. Turn left onto Albert St

- ↗ 8. Slight right to stay on Albert St



-  9. Turn right onto Market Jew St


 295 ft
-  10. Continue onto Chyandour Cliff


 0.3 mi
-  11. Continue onto Eastern Green

 0.2 mi

Follow A30 to Griggs Hill/B3301



- 9 min (5.2 mi)
-  12. At Branwell Lane Roundabout, take the 3rd exit onto Eastern Green/A30
 [Go through 1 roundabout](#)




 0.6 mi
-  13. At Chy-An-Mor Roundabout, take the 2nd exit onto Long Rock Bypass/A30

 1.1 mi
-  14. At Newtown Roundabout, take the 1st exit onto A30

 3.6 mi

Drive to B3301 in Hayle

- 3 min (1.6 mi)
-  15. At St Erth Roundabout, take the 2nd exit onto Griggs Hill/B3301
 [Continue to follow B3301](#)



 1.2 mi
-  16. At the roundabout, take the 1st exit onto Penpol Terrace/B3301
 [Continue to follow B3301](#)
 [Destination will be on the right](#)




 0.3 mi

17 min (8.4 mi)

Grameen Tandoori

4 Hayle Terrace, Hayle TR27 4BS

-  17. Head east on Hayle Terrace/B3301 towards N Quay
 [Continue to follow B3301](#)


 1.1 mi
-  18. At the roundabout, take the 1st exit onto Loggans Rd/B3301
 [Continue to follow B3301](#)
 [Destination will be on the right](#)

 3.8 mi

11 min (4.9 mi)

Hells Mouth Kitchen and Bar

B3301, Gwithian, Camborne, Hayle TR27 5EG

- ↑ 19. Head east on B3301
 Destination will be on the left

4.1 mi

8 min (4.1 mi)

Beach Car Park

Portreath, Redruth TR16 4NN

- ↑ 20. Head east on B3301 towards Chynance

0.2 mi

- ↘ 21. B3301 turns right and becomes Penberthy Rd/B3300

 Continue to follow B3300

1.8 mi

- ↙ 22. Turn left onto Chapel Hill

1.9 mi

- ↑ 23. Continue onto Rose Hill

0.2 mi

- ↑ 24. Continue onto Coast Rd

1.0 mi

- ↘ 25. Turn right

 Destination will be on the left

52 ft

11 min (5.1 mi)

The Victory Inn

Towan Cross, Mount Hawke, Truro TR4 8BN

- ↑ 26. Head north

52 ft

- ↘ 27. Turn right

2.0 mi

- ↙ 28. Turn left onto Goonown

256 ft

- ↘ 29. Turn right onto Goonbell

 Destination will be on the left

0.2 mi

5 min (2.3 mi)

Whitegate Cottage

12 Goonbell, Saint Agnes TR5 0PL

- </

Take Trencreek Rd and Trevenson Rd to Henvver Rd/A3058

4 min (1.3 mi)

- ↩ 41. Turn left
0.4 mi
- ↑ 42. Continue onto Trencreek Rd
0.4 mi
- ↑ 43. Continue onto Trevenson Rd
0.4 mi
- 📍 44. At the roundabout, take the 1st exit onto Henvver Rd/A3058
 - 📘 Destination will be on the left

446 ft

19 min (9.9 mi)

OYO Godolphin Arms Hotel

Henvver Rd, Newquay TR7 3BL

Take A3059 to A39 in Saint Columb Major

10 min (6.0 mi)

- ↑ 45. Head east on Henvver Rd/A3058
410 ft
- 📍 46. At the roundabout, take the 1st exit and stay on Henvver Rd/A3058
 - 📘 Go through 1 roundabout
- ↩ 47. Turn left onto Rialton Rd/A3059
0.6 mi
- ↩ 48. Turn left to stay on Rialton Rd/A3059
 - 📘 Continue to follow A3059














0.4 mi
4.9 mi**Follow A39**

20 min (15.2 mi)

- 📍 49. At Trekenning Roundabout, take the 2nd exit onto A39
2.6 mi
- 📍 50. At the roundabout, take the 2nd exit and stay on A39
6.8 mi
- 📍 51. At the roundabout, take the 2nd exit and stay on A39
5.7 mi

Take B3267 and B3263 to Atlantic Rd in Tintagel

21 min (6.8 mi)

-  52. Turn left
1.0 mi
-  53. Turn right onto The Square/B3267
0.1 mi
-  54. Turn left onto North Rd/B3267
 Continue to follow B3267
1.5 mi
-  55. Turn right onto B3314
453 ft
-  56. Slight left
0.6 mi
-  57. Slight left
1.7 mi
-  58. Turn left
0.4 mi
-  59. Turn right
0.4 mi
-  60. Turn left onto B3263
0.7 mi
-  61. At the roundabout, take the 1st exit onto Fore St
0.2 mi
-  62. Keep right to continue on Atlantic Rd
 Destination will be on the right
0.2 mi

51 min (28.0 mi)

Pendrin

Atlantic Rd, Tintagel PL34 0DE

These directions are for planning purposes only. You may find that construction projects, traffic, weather, or other events may cause conditions to differ from the map results, and you should plan your route accordingly. You must obey all signs or notices regarding your route.