



Map data ©2021 Google 20 km

Chesson Rd
Hammersmith, London








Take North End Rd/B317 to Talgarth Rd/A4


3 min (0.5 mi)


-  1. Head east on Chesson Rd towards North End Rd/B317
446 ft
-  2. Turn left onto North End Rd/B317
0.4 mi


Follow A4, A406 and A10 to Dinant Link Rd in Hoddesdon


1 hr 8 min (29.3 mi)


-  3. Turn left onto Talgarth Rd/A4
0.4 mi
-  4. Keep right to continue on Hammersmith Flyover/A4
 [Continue to follow A4](#)
1.6 mi
-  5. At Hogarth Roundabout, take the 3rd exit onto Hogarth Ln/A4
1.2 mi
-  6. Use the left lane to take the A205/A406 slip road to A4/N and S Circular
0.2 mi
-  7. At the roundabout, take the 3rd exit onto Gunnersbury Ave/A406
 [Continue to follow A406](#)
2.8 mi



-  8. At Hanger Lane Gyratory, take the 4th exit onto N Circular Rd/A406


 6.4 mi
-  9. Keep left to stay on N Circular Rd/A406


 5.3 mi
-  10. Take the A10 exit towards M25/C. London/Dalston/Hertford/Enfield

 0.2 mi
-  11. At the roundabout, take the 2nd exit onto Great Cambridge Rd/A10

 5.0 mi
-  12. At Waltham Cross Interchange, take the 2nd exit and stay on Great Cambridge Rd/A10

 0.7 mi
-  13. At the roundabout, take the 2nd exit and stay on Great Cambridge Rd/A10
 [Continue to follow A10](#)


 5.1 mi
-  14. Use the left lane to take the slip road to Hoddesdon/A1170


 0.2 mi
-  15. At the roundabout, take the 2nd exit onto Dinant Link Rd



 0.3 mi

Continue on Dinant Link Rd. Drive to Brewery Rd

4 min (1.0 mi)

-  16. At the roundabout, take the 1st exit and stay on Dinant Link Rd

 0.7 mi
-  17. At the roundabout, take the 3rd exit onto Amwell St

 0.2 mi
-  18. Amwell St turns left and becomes Brewery Rd
 Destination will be on the right


 361 ft

1 hr 14 min (30.8 mi)


Nonnas Kitchen



6 Brewery Rd, Hoddesdon EN11 8HF

Get on A10 from Dinant Link Rd



-
-  19. Head east on Brewery Rd


 5 min (1.7 mi)


 210 ft
 -  20. At the roundabout, take the 1st exit and stay on Brewery Rd


 495 ft
 -  21. At the roundabout, take the 1st exit onto A1170
 Parts of this road may be closed at certain times or on certain days

 433 ft

-  22. At the roundabout, take the 1st exit onto Dinant Link Rd/A1170
 Parts of this road may be closed at certain times or on certain days


0.2 mi
-  23. At the roundabout, take the 2nd exit onto Dinant Link Rd


0.7 mi
-  24. At the roundabout, take the 1st exit and stay on Dinant Link Rd

0.1 mi
-  25. At the roundabout, take the 2nd exit onto the A10 slip road to Ware/Cambridge/Hertford/A414

0.4 mi


Follow A10 to Cambridge Rd

-
-  26. Merge onto A10

9.3 mi
 -  27. At the roundabout, take the 3rd exit onto Standon Hill/A120

0.2 mi

Continue on Cambridge Rd. Drive to High St in Puckeridge

-
-  28. Turn left onto Cambridge Rd

0.3 mi

↑ 29. Continue onto High St

 Destination will be on the left

0.2 mi

16 min (11.7 mi)

Something Lovely Tea Room

44 High St, Puckeridge, Ware SG11 1RN

Take High St and B1368 to A10

1 min (0.4 mi)

↑ 30. Head north on High St towards Huntsman Cl

0.2 mi

↑ 31. Continue onto Buntingford Rd

0.1 mi

↶ 32. Turn left onto B1368


0.2 mi

Follow A10 to Mill Rd in Royston


16 min (11.8 mi)

 33. At the roundabout, take the 3rd exit onto A10


3.0 mi

 34. At the roundabout, take the 1st exit and stay on A10

1.2 mi

 35. At the roundabout, take the 2nd exit and stay on A10

7.2 mi

 36. At the roundabout, take the 2nd exit onto Melbourn Rd/A10


0.4 mi

Follow Mill Rd and Queens Rd to Kneesworth St

2 min (0.4 mi)

 37. Turn left onto Mill Rd

0.2 mi

 38. Continue onto Queens Rd

0.2 mi

 39. Turn right onto Kneesworth St

 Destination will be on the right

69 ft


20 min (12.6 mi)

British Raj Express

73 Kneesworth St, Royston SG8 5AH


Take A1198, Ermine St, B1043 and London Rd/A15 to Nene Pkwy/A1260 in Peterborough


1 hr 4 min (39.2 mi)


 40. Head north on Kneesworth St


200 ft


- ↑ 41. Continue onto Old N Rd
[i Go through 1 roundabout](#)
0.3 mi
- 📍 42. At the roundabout, take the 2nd exit and stay on Old N Rd
[i Go through 1 roundabout](#)
0.2 mi
- 📍 43. At the roundabout, take the 2nd exit onto Old N Rd/A1198
4.4 mi
- 📍 44. At the roundabout, take the 2nd exit onto Ermine Way/A1198
[i Continue to follow A1198](#)
5.6 mi
- 📍 45. At the roundabout, take the 2nd exit and stay on A1198
1.0 mi
- 📍 46. At the roundabout, take the 1st exit and stay on A1198
0.5 mi
- 📍 47. At the roundabout, take the 2nd exit and stay on A1198
0.8 mi
- 📍 48. At Caxton Gibbet, take the 2nd exit onto Ermine St S/A1198
0.9 mi
- 📍 49. At the roundabout, take the 1st exit onto A1198
0.8 mi


-  50. At the roundabout, take the 2nd exit onto St Ives Rd/A1198


 0.9 mi
-  51. At the roundabout, take the 1st exit onto A1198


 2.6 mi
-  52. At Ermine St Jct, take the 2nd exit and stay on A1198


 2.1 mi
-  53. At the roundabout, take the 1st exit onto the A1307 slip road to A1 N/Kettering/Huntingdon/A14



 0.2 mi
-  54. Merge onto A1307

 1.0 mi
-  55. Turn right onto Pathfinder Link Rd


 0.1 mi
-  56. Turn left onto Walden Rd


 0.2 mi
-  57. Continue onto St John's St/B1514


 0.2 mi
-  58. Turn left onto Ermine St


 0.2 mi
-  59. Continue onto Stukeley Rd/B1044
 [Go through 1 roundabout](#)


 0.6 mi


-  60. At the roundabout, take the 2nd exit onto Ermine St


2.8 mi
-  61. At the roundabout, take the 2nd exit and stay on Ermine St


2.2 mi
-  62. Continue onto Stangate Hill/B1043


1.7 mi
-  63. At the roundabout, take the 2nd exit onto B1043


0.7 mi
-  64. At the roundabout, take the 2nd exit onto Old N Rd/B1043


 [Go through 1 roundabout](#)

0.8 mi
-  65. At the roundabout, take the 1st exit onto B1043


3.9 mi
-  66. At the roundabout, take the 1st exit and stay on B1043

0.1 mi
-  67. Turn right to stay on B1043









0.3 mi
-  68. At Norman Cross, take the 3rd exit onto London Rd/A15


3.3 mi
-  69. At the roundabout, take the 2nd exit onto The Serpentine/A1260

0.2 mi


-  70. At the roundabout, take the 2nd exit and stay on The Serpentine/A1260
-
- 0.4 mi



Continue on Nene Pkwy/A1260. Take Soke Pkwy/A47 and A15 to Lincoln Rd/B1443

-
- 12 min (7.7 mi)
-  71. At the roundabout, take the 2nd exit onto Nene Pkwy/A1260
-
- 2.3 mi
-  72. At the roundabout, take the 4th exit onto the A47 slip road to Wisbech/Sleaford/A15
-
- 0.3 mi
-  73. Merge onto Soke Pkwy/A47
-
- 1.8 mi
-  74. At junction 17, exit towards City Centre/Marholm/Cremator'm
-
- 0.1 mi
-  75. At the roundabout, take the 2nd exit onto Soke Pkwy
-
- 0.4 mi
-  76. At the roundabout, take the 1st exit onto Lincoln Rd/A15
-  [Go through 2 roundabouts](#)
-
- 1.2 mi
-  77. At the roundabout, take the 2nd exit onto Werrington Pkwy/A15
-
- 0.6 mi

 78. At the roundabout, take the 2nd exit and stay on Werrington Pkwy/A15

1.0 mi

 79. At the roundabout, take the 2nd exit onto Lincoln Rd/B1443

-  Continue to follow Lincoln Rd
-  Destination will be on the right


3 min (1.8 mi)

1 hr 19 min (48.8 mi)


The Pack Horse


Lincoln Rd, Northborough, Peterborough PE6 9BL

Take Lincoln Rd to A15

 80. Head north on Lincoln Rd towards East Rd


0.3 mi

 81. Turn left onto Maxey Rd/B1162


-  Continue to follow B1162



0.2 mi


Continue on A15 to Lincolnshire


 82. At the roundabout, take the 2nd exit onto A15

1.4 mi

-  83. At the roundabout, take the 2nd exit onto A1175/A15


 1.0 mi
-  84. At the roundabout, take the 1st exit onto Peterborough Rd/A15
 Continue to follow A15


 5.3 mi
-  85. At the roundabout, take the 3rd exit onto South Rd/A15




 12.0 mi
-  86. At the roundabout, take the 1st exit onto A52

 4.6 mi

Continue on Ropsley Rd. Drive to B6403 in Ancaster

-
- 8 min (4.7 mi)
-  87. Turn right onto Ropsley Rd

 3.3 mi
 -  88. Continue onto King St



 0.6 mi
 -  89. Turn right onto High Dike/B6403
 Continue to follow B6403
 Destination will be on the left


 0.9 mi


46 min (29.6 mi)


Ancaster B&B

63 Ermine St, Ancaster, Grantham NG32 3QJ

-  90. Head north on Ermine St/B6403 towards Water Ln
 Continue to follow B6403

 3.5 mi
-  91. Turn left onto A17

 10.8 mi
-  92. Turn right onto Drove Ln


 0.7 mi
-  93. Turn left


 0.2 mi


21 min (15.2 mi)


Newark Air Museum


The Showground, Drove Ln, Winthorpe, Coddington, Newark NG24 2NY

-  94. Head north towards Drove Ln

 0.2 mi
-  95. Turn left onto Drove Ln

 0.6 mi
-  96. At the roundabout, take the 2nd exit onto A1133

 11.2 mi
-  97. Turn right onto A57

 46 ft
-  98. Turn left onto A1133

 2.6 mi

↶ 99. Turn left onto A156
0.1 mi

↷ 100. Turn right
i Destination will be on the left
167 ft

23 min (14.7 mi)

Torksey Tea Room

The Lock House,, Lock Row, Torksey Lock, Lincoln LN1 2EH

↑ 101. Head west towards A156
10 s (151 ft)


Follow A156 and A631 to Beckingham Rd/A161 in Beckingham

17 min (10.4 mi)

↷ 102. Turn right onto A156
7.3 mi

📍 103. At the roundabout, take the 2nd exit onto Lea Rd/A156
0.2 mi


↶ 104. Turn left onto Gainsborough Bridge/The Flood Rd/Trent Bridge/A631
i Continue to follow A631
2.1 mi

 105. At the roundabout, take the 2nd exit and stay on A631

0.7 mi


Continue on A161. Take Tindale Bank Rd, B1396 and A614 to Selby Rd/A1041 in Snaith

47 min (28.7 mi)


 106. At the roundabout, take the 2nd exit onto Beckingham Rd/A161

 Continue to follow A161

2.7 mi


 107. At the roundabout, take the 1st exit onto Marsh Ln/A161

128 ft

 108. At the roundabout, take the 3rd exit and stay on Marsh Ln/A161

 Continue to follow A161


2.6 mi

 109. Turn left onto Tindale Bank Rd

2.9 mi


 110. Turn right onto Idle Bank

1.0 mi

 111. Turn left onto Sanderson's Bank/B1396


 Continue to follow B1396

3.5 mi

 112. At the roundabout, take the 3rd exit onto Thorne Rd/A614


 Continue to follow A614

6.1 mi

 113. Turn right onto Epworth Rd/A18

 Continue to follow A18

1.0 mi

 114. At the roundabout, take the 1st exit onto Tudworth Rd/A614


 Continue to follow A614

1.5 mi

 115. Turn left onto Silver St/A614


 Continue to follow A614

0.9 mi

 116. At the roundabout, take the 3rd exit onto Selby Rd/A614

 Continue to follow A614


4.9 mi

 117. At the roundabout, take the 1st exit onto A1041

1.9 mi


Continue on A1041. Drive from A63 and A19 to York. Take the exit towards A1036 from A64


31 min (20.9 mi)


 118. At the roundabout, take the 2nd exit onto Selby Rd/A1041


 Continue to follow A1041


5.9 mi


-  119. At the roundabout, take the 3rd exit onto A63


 1.8 mi
-  120. At the roundabout, take the 2nd exit and stay on A63


 0.6 mi
-  121. At the roundabout, take the 2nd exit onto A19

 0.5 mi
-  122. At the roundabout, take the 2nd exit and stay on A19

 1.0 mi
-  123. At the roundabout, take the 1st exit and stay on A19

 8.4 mi
-  124. At the roundabout, take the 2nd exit onto the A64 slip road to Leeds/Thirsk/A19/Harrogate/A59


 0.4 mi
-  125. Merge onto A64

 1.8 mi
-  126. Take the exit towards A1036


 0.6 mi


Continue on Tadcaster Rd Dringhouses/A1036 to your destination in York




4 min (1.0 mi)

-  127. Continue onto Tadcaster Rd Dringhouses/A1036

 0.1 mi

-  128. Turn left to stay on Tadcaster Rd Dringhouses/A1036

 0.3 mi
-  129. At the roundabout, take the 3rd exit and stay on Tadcaster Rd Dringhouses/A1036

 0.5 mi
-  130. Turn right
 -  Restricted-usage road
 -  Destination will be on the right

 0.1 mi

1 hr 40 min (61.0 mi)

Stableside at York Racecourse

Hostel, Tadcaster Road York Stableside, York YO24 1QG

These directions are for planning purposes only. You may find that construction projects, traffic, weather, or other events may cause conditions to differ from the map results, and you should plan your route accordingly. You must obey all signs or notices regarding your route.