


Map data ©2021 10 km


Chesson Rd



Hammersmith, London

Take North End Rd/B317 to Holland Rd/A3220

6 min (1.1 mi)

-  1. Head east on Chesson Rd towards North End Rd/B317


446 ft
-  2. Turn left onto North End Rd/B317


0.7 mi
-  3. Turn right onto Hammersmith Rd/A315
 Continue to follow A315


0.3 mi



Follow A3220, A40 and A501 to Old St/A5201



33 min (7.9 mi)

-  4. Turn left onto Holland Rd/A3220


0.7 mi
-  5. At Holland Park Roundabout, take the 2nd exit onto W Cross Rte/A3220



0.8 mi
-  6. At Westway Roundabout, take the 2nd exit onto the A40 slip road to The City/West End


0.3 mi
-  7. Merge onto Westway/A40
 Continue to follow A40



2.2 mi
-  8. Continue onto Marylebone Rd/Marylebone Flyover/A501
 Continue to follow A501

2.0 mi

-  9. Continue straight onto Euston Rd/A501

 371 ft
-  10. Keep right to continue on Pentonville Rd/A501
 Continue to follow A501

 1.6 mi
-  11. Turn left onto Old St/A501/A5201

 0.2 mi
-  12. Slight left to stay on Old St/A5201
 Destination will be on the right


 1 min (0.3 mi)


40 min (9.3 mi)



The Bike Shed Motorcycle Club

384-386, Old St, Shoreditch, London EC1V 9LT



Follow Hackney Rd/A1208 and A106 to Eastern Ave/A12 in Ilford


-
- 20 min (7.0 mi)
-  13. Head east on Old St/A5201 towards Kingsland Rd/A10



 184 ft
 -  14. Continue onto Hackney Rd/A1208


 1.0 mi
 -  15. Turn left onto Cambridge Heath Rd/A107
 Continue to follow A107

 0.5 mi

-  16. Turn right onto Well St/A106
 Continue to follow A106

 1.0 mi
-  17. Slight right onto Wick Rd/A102/A106


 187 ft
-  18. Slight left to merge onto E Cross Rte/A12
towards Chelmsford/Leyton/Stansted
Airport/M11
 Continue to follow A12


 2.9 mi
-  19. Use the right 2 lanes to turn slightly right to stay
on A12


 1.5 mi


Follow Eastern Ave/A12 and Colchester Rd to Roman Rd in Brentwood

24 min (10.6 mi)


-  20. At Redbridge Roundabout, take the 3rd exit onto
Eastern Ave/A12


 1.0 mi
-  21. At Gants Hill, take the 3rd exit and stay on
Eastern Ave/A12


 3.4 mi
-  22. Keep left to continue on Eastern Ave W/A12

 3.4 mi
-  23. Use any lane to take the A12 slip road to
Harwich/Chelmsford/Stansted Airport/M25/M11

 0.1 mi


-  24. At the roundabout, take the 2nd exit onto Colchester Rd/A12



 2.2 mi
-  25. Use the left lane to take the A1023 slip road to M25/Stansted Airport/M11/Dartford Crossing/Brentwood

 0.2 mi
-  26. At the roundabout, take the 3rd exit onto Brook St/A1023

 0.3 mi

Drive to your destination

-
- 2 min (200 ft)
-  27. Turn left onto Roman Rd


 69 ft
 -  28. Continue straight
 Destination will be on the left


 131 ft

46 min (17.6 mi)


Shell



Brook St, Brentwood CM14 5LU


-  29. Head south-west towards Roman Rd



 128 ft
-  30. Turn left onto Roman Rd

 121 ft

-  31. Turn right to stay on Roman Rd

 69 ft
-  32. Turn left onto Brook St/A1023
 Continue to follow A1023

 1.9 mi
-  33. At the roundabout, take the 1st exit onto A1023/A128



 85 ft
-  34. At the roundabout, take the 2nd exit onto Shenfield Rd/A1023
 Destination will be on the left


 0.9 mi


12 min (2.9 mi)

Tasty House


Shenfield, Brentwood CM15 8HA

-  35. Head north-east on Shenfield Rd/A1023 towards Hutton Rd/A129
 Continue to follow A1023

 1.5 mi
-  36. Slight left onto Chelmsford Rd/A1023

 131 ft
-  37. At the roundabout, take the 2nd exit onto Roman Rd/B1002

 0.2 mi

 38. At the roundabout, take the 1st exit and stay on Roman Rd/B1002

 Continue to follow B1002


 Destination will be on the left

2.6 mi

9 min (4.3 mi)

Ingatestone Wines

40 High St, Ingatestone CM4 9EE


 39. Head north-east on High St/B1002 towards Woodland Cl

 Continue to follow B1002


4 min (2.2 mi)

Follow A414 to Westway/A1016 in Chelmsford

4 min (2.3 mi)


 40. At the roundabout, continue straight onto A1016

0.1 mi

 41. At the roundabout, take the 2nd exit onto Three Mile Hill/A414

 Continue to follow A414


2.1 mi

 42. At the roundabout, take the 2nd exit onto London Rd/A1114

0.1 mi

Continue on A1016. Drive to Broomfield Rd/B1008

6 min (1.8 mi)

-  43. At the roundabout, take the 1st exit onto Westway/A1016


 Continue to follow A1016

1.3 mi

-  44. Slight left onto Parkway/A1060

 Continue to follow Parkway

0.3 mi

-  45. Parkway turns slightly left and becomes Broomfield Rd/A1016

269 ft

-  46. Keep left to continue on Broomfield Rd/B1008

 Destination will be on the left

0.1 mi


14 min (6.3 mi)

bp


89 Broomfield Rd, Chelmsford CM1 1RY

Follow A1016 to Essex Regiment Way/A130


4 min (1.9 mi)

-  47. Head south on Broomfield Rd/B1008 towards Westfield Ave


0.1 mi

-  48. Turn left onto Rectory Ln/A1016

217 ft

 49. Use the left 2 lanes to turn left onto Chelmer Valley Rd/A1016

0.9 mi


 50. At the roundabout, take the 2nd exit and stay on Chelmer Valley Rd/A1016

 [Go through 1 roundabout](#)


0.9 mi

Follow Essex Regiment Way/A130 and A131 to London Rd


10 min (6.9 mi)

 51. At the roundabout, take the 1st exit onto Essex Regiment Way/A130


0.4 mi

 52. At the roundabout, take the 1st exit and stay on Essex Regiment Way/A130


0.4 mi

 53. At the roundabout, take the 1st exit and stay on Essex Regiment Way/A130


0.5 mi

 54. At the roundabout, take the 2nd exit and stay on Essex Regiment Way/A130


0.7 mi


 55. At the roundabout, take the 2nd exit and stay on Essex Regiment Way/A130

0.8 mi

 56. At the roundabout, take the 3rd exit onto Braintree Rd/A131


1.8 mi




 57. At the roundabout, take the 2nd exit onto A131
_____ 1.4 mi

 58. At the roundabout, take the 2nd exit and stay on A131
_____ 1.1 mi

Drive to London Rd in Braintree

_____ 3 min (1.3 mi)


 59. At the roundabout, take the 2nd exit onto London Rd
_____ 0.1 mi


 60. At the roundabout, take the 2nd exit and stay on London Rd
 Go through 2 roundabouts
 Destination will be on the left
_____ 1.2 mi



_____ 17 min (10.2 mi)


King William IV



114 London Rd, Braintree CM7 7PU

 61. Head north on London Rd
_____ 308 ft

 62. At the roundabout, take the 2nd exit onto B1256
_____ 486 ft

-  63. At the roundabout, take the 2nd exit onto London Rd
 Go through 1 roundabout

 0.7 mi
-  64. Continue onto Pierrefitte Way/B1256

 0.2 mi
-  65. Turn right onto Rayne Rd/B1256
 Destination will be on the left


 0.1 mi


4 min (1.2 mi)


The Horse & Groom


20 Rayne Rd, Braintree CM7 2QA

Take Bradford St and B1053 to Broad Rd/A131



-
- 4 min (1.7 mi)
-  66. Head north-east on Rayne Rd/B1256 towards Panfield Ln


 272 ft
 -  67. Turn left onto Bocking End

 0.2 mi
 -  68. Continue onto The Causeway

 0.1 mi
 -  69. At the roundabout, take the 1st exit onto Bradford St


 0.4 mi

 70. At the roundabout, take the 2nd exit onto Bradford St/Convent Hill/B1053
 Go through 1 roundabout
0.9 mi

 71. At the roundabout, take the 1st exit onto Broad Rd/A131
17 min (9.8 mi)


Continue on Watery Ln. Take Clay Hill to Henny Rd



8 min (2.7 mi)

 72. Turn right onto Watery Ln
0.9 mi

 73. Continue onto Clay Hill
0.9 mi

 74. Slight left
0.7 mi

 75. Turn left towards Henny Rd
79 ft

 76. Slight left onto Henny Rd
 Destination will be on the left
0.3 mi

29 min (14.2 mi)

The Henny Swan

Henny Rd, Great Henny, Sudbury CO10 7LS

- ↑ 77. Head north on Henny Rd
0.5 mi
- ↑ 78. Continue onto Orchard Ley
0.9 mi
- ↑ 79. Continue onto Middleton Rd
0.6 mi
- ↷ 80. Turn right onto Ballingdon St/A131
[i Continue to follow A131](#)
0.3 mi
- ↷ 81. Turn right onto Church St/B1115
[i Continue to follow B1115](#)
[i Destination will be on the right](#)
0.3 mi

7 min (2.7 mi)

The Angel Sudbury

43 Friars St, Sudbury CO10 2AG

These directions are for planning purposes only. You may find that construction projects, traffic, weather, or other events may cause conditions to differ from the map results, and you should plan your route accordingly. You must obey all signs or notices regarding your route.