




Map data ©2021 10 km

The Angel Sudbury

43 Friars St, Sudbury CO10 2AG

- ↑ 1. Head south-west on Friars St/B1115 towards Quay Ln
 Continue to follow B1115
0.3 mi
- ↶ 2. Turn left onto Cross St/A131
 Continue to follow A131
2.0 mi
- ↷ 3. Turn right towards Hedingham Rd
92 ft
- ↶ 4. Turn left onto Hedingham Rd
3.4 mi
- ↑ 5. Continue onto Sudbury Rd
1.0 mi
- ↑ 6. Continue onto St James's St
 Destination will be on the left
0.3 mi

12 min (7.0 mi)

Bell Inn Castle Hedingham

10 St James's St, Castle Hedingham, Halstead CO9 3EJ

Take Wethersfield Rd and B1053 to Hall Rd

19 min (10.3 mi)

- ↑ 7. Head west on St James's St towards King St
131 ft

- ↑ 8. Continue onto Queen St
————— 0.5 mi
- ↑ 9. Continue onto Station Rd
————— 0.2 mi
- ↶ 10. Turn left onto Swan St/A1017
————— 0.1 mi
- ↷ 11. Turn right onto Rectory Rd
————— 0.3 mi
- ↷ 12. Turn right onto Church St
————— 0.1 mi
- ↶ 13. Turn left onto Wethersfield Rd
————— 4.0 mi
- ↑ 14. Continue onto Hudson's Hill
————— 0.5 mi
- ↑ 15. Continue onto High St
————— 0.2 mi
- ↑ 16. Continue onto Silver St/B1053
[i Continue to follow B1053](#)
————— 2.3 mi
- ↷ 17. Turn right to stay on B1053
————— 2.1 mi

Continue to Bardfield Rd

- 6 min (3.2 mi)
- ↶ 18. Turn left onto Hall Rd
————— 0.2 mi

- 19. Turn right
0.4 mi
- ↙ 20. Slight left
177 ft
- ↙ 21. Slight left
2.5 mi

Follow Bardfield Rd to Mill End/B184 in Thaxted

- 22. Slight right onto Bardfield Rd
2 min (0.7 mi)
0.6 mi
- 23. Turn right onto Mill End/B184
[i Destination will be on the left](#)
249 ft


27 min (14.1 mi)


Saracens Filling Station Ltd


Mill End, Thaxted, Dunmow CM6 2LT


Follow B184, B1256 and B183 to A414 in Harlow


- ↑ 24. Head south-east on Mill End/B184 towards Orange St
[i Continue to follow B184](#)
4.9 mi


-  25. At the roundabout, take the 2nd exit onto Woodside Way/B184


1.2 mi
-  26. At the roundabout, take the 3rd exit and stay on Woodside Way/B184


0.1 mi
-  27. At the roundabout, take the 3rd exit onto B1256


0.7 mi
-  28. At the roundabout, take the 2nd exit and stay on B1256


0.4 mi
-  29. At the roundabout, take the 1st exit and stay on B1256


0.1 mi
-  30. At the roundabout, take the 1st exit and stay on B1256

2.5 mi
-  31. Turn left onto Station Rd/B183


 [Continue to follow B183](#)

5.3 mi
-  32. Turn right onto Chelmsford Rd/A1060


367 ft
-  33. Turn left onto B183

161 ft
-  34. Turn right onto Sheering Rd/B183

3.4 mi

 35. At the roundabout, take the 2nd exit onto Gilden Way/B183


0.8 mi

 36. At the roundabout, take the 2nd exit onto First Ave Mandela Ave/B183


0.2 mi

Follow A414 to London Rd/B1393


5 min (2.5 mi)

 37. At the roundabout, take the 1st exit onto A414


0.8 mi

 38. At the roundabout, take the 2nd exit and stay on A414

0.3 mi

 39. At the roundabout, take the 2nd exit and stay on A414

1.4 mi

 40. At the roundabout, take the 4th exit onto London Rd/B1393

 Continue to follow B1393


 Destination will be on the right


4 min (1.8 mi)


45 min (24.0 mi)


Texaco


Harlow Road, Thornwood Common, Thornwood, Epping CM16
6LZ


-  41. Head south-east on High Rd/B1393 towards Smiths Ct


4.7 mi
-  42. At the roundabout, take the 3rd exit onto Epping New Rd/A104


1.7 mi
-  43. At the roundabout, take the 2nd exit and stay on Epping New Rd/A104


3.6 mi
-  44. A104 turns slightly left and becomes High Rd/Woodford Green/A1199

400 ft
-  45. Turn right onto Woodford Green/Woodford New Rd/A104

 Continue to follow Woodford New Rd/A104

0.7 mi
-  46. At the roundabout, take the 2nd exit and stay on Woodford New Rd/A104

 Continue to follow A104

 Destination will be on the right

1.5 mi

30 min (12.3 mi)

Uffizzi

755 Lea Bridge Rd, London E17 9DZ

- ↑ 47. Head south-west on Lea Bridge Rd/A104

2.6 mi
- 🔄 48. At the roundabout, take the 1st exit onto Lower Clapton Rd/A107

0.2 mi
- ↘ 49. Turn right onto Downs Rd/A104

[Go through 1 roundabout](#)

1.1 mi
- ↑ 50. Continue straight onto Queensbridge Rd/B108

1.1 mi
- ↘ 51. Turn right onto Hackney Rd/A1208

0.5 mi
- ↗ 52. Slight right onto Old St/A5201

[Destination will be on the left](#)

312 ft

28 min (5.4 mi)

The Bike Shed Motorcycle Club

384-386, Old St, Shoreditch, London EC1V 9LT

Take A5201, Shaftesbury Ave/A401 and A4 to Chesson Rd

39 min (7.3 mi)

- ↑ 53. Head west on Old St/A5201 towards Hoxton St

0.2 mi

- 54. Turn right to stay on Old St/A5201
0.1 mi
- ↶ 55. Turn left towards Old St/A5201
400 ft
- ↶ 56. Turn left onto Old St/A5201
Continue to follow A5201
⚠ Entering toll zone
1.1 mi
- ↑ 57. Continue onto Clerkenwell Rd/A401
Continue to follow A401
0.3 mi
- ↶ 58. A401 turns slightly left and becomes Drake St/A40
0.1 mi
- 59. Turn right onto High Holborn/A40
Continue to follow High Holborn
⚠ Leaving toll zone in 0.3 mi
0.4 mi
- ↶ 60. Turn left onto Shaftesbury Ave/A400/A401
⚠ Entering toll zone
0.2 mi
- ↑ 61. Continue straight onto Shaftesbury Ave/A401
0.3 mi
- ↶ 62. Shaftesbury Ave/A401 turns left and becomes Great Windmill St
262 ft
- ↑ 63. Continue onto Haymarket/A4
0.2 mi

- 64. Turn right onto Pall Mall/A4
⚠ Leaving toll zone
⚠ Entering toll zone
⚠ Leaving toll zone in 0.3 mi
⚠ Entering toll zone in 0.3 mi
_____ 0.4 mi
- 65. Pall Mall/A4 turns right and becomes St James's St/A4
_____ 0.2 mi
- ↶ 66. Turn left onto Piccadilly/A4
_____ 0.4 mi
- ↑ 67. Continue straight onto A4
⚠ Leaving toll zone in 0.4 mi at Knightsbridge
_____ 0.6 mi
- ↶ 68. Slight left onto Brompton Rd/A4
📘 Continue to follow A4
_____ 2.2 mi
- ↶ 69. Turn left onto North End Rd/B317
_____ 0.4 mi
- 70. Turn right onto Chesson Rd
_____ 38 s (446 ft)

40 min (7.4 mi)

Chesson Rd

Hammersmith, London

These directions are for planning purposes only. You may find that construction projects, traffic, weather, or other events may cause conditions to differ from the map results, and you should plan your route accordingly. You must obey all signs or notices regarding your route.