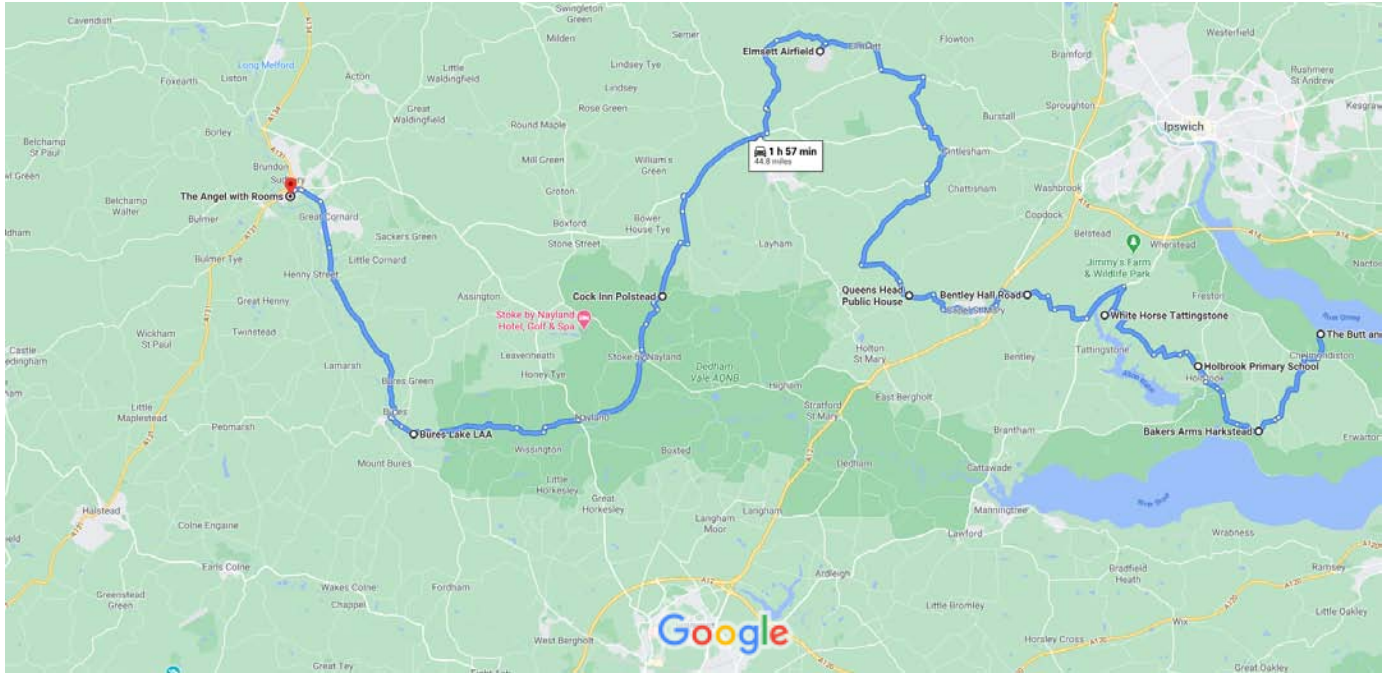




The Butt and Oyster to The Angel with Rooms

Drive 44.8 miles, 1 h 57 min



Map data ©2020 2 km

The Butt and Oyster

Pinmill Rd, Ipswich IP9 1JW

- ↑ 1. Head south on Pinmill Rd towards Orwell Rise
0.5 mi
- ➔ 2. Turn right onto Main Rd/B1456
0.3 mi
- ↶ 3. Turn left onto Ling's Ln
1.5 mi
- ↑ 4. Continue onto Fish Pond Hill
459 ft
- ➔ 5. Fish Pond Hill turns slightly right and becomes Church Ln
0.4 mi
- ➔ 6. Turn right onto The St
i Destination will be on the left
233 ft

10 min (2.8 mi)

Bakers Arms Harkstead

The St, Harkstead, Ipswich IP9 1BT

- ↑ 7. Head west on The St towards Walnut Tree Ln
0.1 mi

- ↑ 8. Continue onto Holbrook Rd
0.4 mi
- ↑ 9. Continue onto Harkstead Rd
0.7 mi
- ↑ 10. Continue onto Fir Tree Hill
0.2 mi
- ↑ 11. Continue onto Fishponds Ln
0.3 mi
- ➔ 12. Turn right onto Ipswich Rd/B1080
469 ft
- ↶ 13. Turn left onto The St
i Destination will be on the right
0.3 mi

7 min (2.1 mi)

Holbrook Primary School

The Street, Holbrook, Holbrook, Ipswich IP9 2PZ



- ↑ 14. Head north-west on The St towards Woodlands Rd
0.4 mi
- ↶ 15. Turn left at Woodlands Rd
0.2 mi
- ➔ 16. Turn right
0.7 mi
- ➔ 17. Turn right onto Coxhall Rd
1.5 mi
- ↶ 18. Turn left onto White Horse Hill
i Destination will be on the right
0.2 mi

11 min (3.0 mi)

White Horse Tattingstone

White Horse Hill, Tattingstone, Ipswich IP9 2NU








- ↑ 19. Head east on White Horse Hill towards School Rd
0.7 mi
- ↶ 20. Turn left onto A137
1.0 mi
- ➔ 21. Turn right
0.9 mi
- ↗ 22. Slight right onto Capel St Mary
0.3 mi

-  23. Capel St Mary turns slightly left and becomes Bentley Hall Rd
-  Destination will be on the left
-
- 0.5 mi

8 min (3.4 mi)

Bentley Hall Rd

Ipswich






-  24. Head west on Bentley Hall Rd
-
- 0.5 mi
-  25. Turn left
-
- 0.3 mi
-  26. At the roundabout, take the 2nd exit onto The Street
-
- 1.2 mi
-  27. Continue onto Mill Hill
-
- 0.4 mi
-  28. Turn left onto Brook Ln
-
- 0.5 mi
-  29. Turn right onto The Row
-  Destination will be on the left
-
- 30 ft

8 min (3.0 mi)

Queens Head Public House


The Row, Great Wenham, Colchester CO7 6PU


Take Woodlands Rd to Duke St


-
- 9 min (3.7 mi)
-  30. Head south on The Row towards Brook Ln
-
- 30 ft
-  31. Turn right onto Brook Ln
-
- 0.4 mi
-  32. Turn left
-
- 0.9 mi
-  33. Turn right onto Woodlands Rd
-
- 2.1 mi
-  34. Turn left onto Clay Hill
-
- 0.2 mi


Drive

3 min (1.6 mi)

-  35. Turn right onto Duke St

 0.8 mi
-  36. Turn left onto A1071

 0.8 mi
-  37. Turn right

 3 min (1.2 mi)
-  38. Turn left

 2 min (0.9 mi)

Continue on Ipswich Rd to your destination

- 5 min (1.7 mi)
-  39. Slight right onto Ipswich Rd

 72 ft
-  40. Turn right to stay on Ipswich Rd

 0.6 mi
-  41. Turn left onto Whatfield Rd

 0.9 mi
-  42. Continue straight
 Destination will be on the left


 0.2 mi


22 min (9.0 mi)


Elmsett Airfield


Whatfield Rd, Elmsett, Ipswich IP7 6LN


Take Whatfield Rd to A1071 in Hadleigh


- 9 min (3.5 mi)
-  43. Head east towards Corn Hatches Ln

 0.2 mi
-  44. Turn left onto Whatfield Rd


 1.1 mi
-  45. Turn left onto The St


 0.3 mi
-  46. The St turns slightly left and becomes Whatfield Rd

 1.4 mi
-  47. Slight left to stay on Whatfield Rd

 102 ft
-  48. Whatfield Rd turns left and becomes Cosford Rd


 167 ft


 49. Cosford Rd turns slightly right and becomes Aldham Mill Hill
 _____ 0.5 mi


 50. Turn right onto A1071
 _____ 3 min (2.2 mi)


Follow Hadleigh Heath, Stackwood Rd and Heath Rd to your destination in Polstead


_____ 6 min (2.4 mi)


 51. Turn left onto Stackwood Rd
 _____ 108 ft


 52. Turn left onto Hadleigh Heath
 _____ 0.3 mi



 53. Continue onto Stackwood Rd
 _____ 0.7 mi

 54. Turn right onto Straight Rd
 _____ 0.1 mi

 55. Turn left onto Heath Rd
 _____ 1.2 mi

 56. Turn left onto Polstead Hill
 _____ 49 ft

 57. Turn right onto Rockalls Rd
 _____ 157 ft

 58. Turn left
 Destination will be on the left
 _____ 39 ft


18 min (8.0 mi)


Cock Inn Polstead


The Green, Polstead, Colchester CO6 5AL


Take Polstead Hill, Mill St and Rectory Hill to Polstead St/B1068


_____ 4 min (1.3 mi)


 59. Head south-west towards Rockalls Rd
 _____ 39 ft


 60. Turn left onto Rockalls Rd
 _____ 23 ft

 61. Sharp right to stay on Rockalls Rd
 _____ 197 ft

 62. Continue onto Polstead Hill
 _____ 0.2 mi


-  63. Turn left onto Water Ln



 0.2 mi
-  64. Turn right onto Mill St


 0.4 mi
-  65. Continue onto Rectory Hill


 0.5 mi

Take B1087 to Wiston Rd in Nayland

- 5 min (2.3 mi)
-  66. Slight left onto Polstead St/B1068


 0.2 mi
-  67. Turn right onto Church St/B1087
 Continue to follow B1087


 2.0 mi
-  68. Continue onto Bear St


 469 ft
-  69. Turn right onto Horkesley Rd/A134


 148 ft



Take Bures Rd to Clicket Hill

- 10 min (3.7 mi)
-  70. Turn left at the 1st cross street onto Wiston Rd

 0.7 mi
-  71. Continue onto Bures Rd

 0.1 mi
-  72. Turn right to stay on Bures Rd

 0.6 mi
-  73. Turn left to stay on Bures Rd

 1.9 mi
-  74. Continue onto Clicket Hill
 Destination will be on the left


 0.4 mi


19 min (7.3 mi)

Bures Lake LAA

Clicket Hill, Bures CO8 5BY

Take Clicket Hill and Nayland Rd to Church Square/B1508 in Bures

- 2 min (0.6 mi)
-  75. Head west on Clicket Hill

 0.3 mi
-  76. Continue onto Nayland Rd

 0.2 mi

- ↶ 77. Nayland Rd turns left and becomes Church Square
335 ft

Follow B1508 to Friars St/B1115 in Sudbury

12 min (5.6 mi)

- 78. Turn right onto Church Square/B1508
[i Continue to follow B1508](#)
0.1 mi
- ↶ 79. Slight left onto Sudbury Rd/B1508
[i Continue to follow B1508](#)
3.8 mi
- 📍 80. At the roundabout, take the 1st exit onto Bures Rd/B1508
[i Go through 1 roundabout](#)
0.9 mi
- 📍 81. At the roundabout, take the 1st exit onto Cornard Rd/B1508
0.4 mi
- 📍 82. At the roundabout, continue straight onto King St
187 ft
- ↶ 83. Slight left onto King St/A131
0.1 mi
- ↶ 84. Slight left onto Friars St/B1115
[i Destination will be on the left](#)
0.2 mi

14 min (6.2 mi)

The Angel with Rooms

43 Friars St, Sudbury CO10 2AG

These directions are for planning purposes only. You may find that construction projects, traffic, weather, or other events may cause conditions to differ from the map results, and you should plan your route accordingly. You must obey all signs or notices regarding your route.